



































































Meridian North

Proposed Projects

*Neighborhood Plan Adopted in 2020 -
Next Update in 2030*

Project Name	Project Type	Design Year	Right-of-Way Year	Const. Year	Total Project Costs	Improvement Type(s):				
						Pedestrian Facilities	ADA Improvements	Bike Facilities	Vehicular Capacity	Maintenance
Bikeway Signage (2025) - Includes Pine Ave Bikeway	Community	N/A	N/A	2025	\$250,000	–	–		–	–
Bikeway Signage (2026) - Includes Central Meridian Bikeway and Chinden-McMillan Bikeway (Phase 2 & 3)	Community	N/A	N/A	2026	\$250,000	–	–		–	–
Bower St, Meridian Rd / 03rd St (North Meridian Improvements D)	Community	Future	Future	Future	TBD			–	–	–
Fairview Ave and Locust Grove Rd	Intersection	2020-2021	2022-2023	2025	\$8,557,000					
Fairview Ave, Locust Grove Rd / SH 55 (Eagle Rd)	Livable Street	2020-2021	2022-2023	2025	\$5,553,000					
Franklin Rd and McDermott Rd (North Meridian Improvements C)	Intersection	Future	Future	Future	\$1,610,000					
Franklin Rd, McDermott Rd / Black Cat Rd (Franklin Corridor Improvements A)	Livable Street	2026	Future	Future	\$6,995,000					
Linder Rd, Cherry Ln / Ustick Rd (North Meridian Improvements B)	Livable Street	2025	2026	Future	\$5,847,000					
Linder Rd, Chinden Blvd (US 20/26) / SH 44 (State St) - South Phase - Includes Bridges #1078, #2033, and #2034	Livable Street	2024-2025	2026	Future	\$21,107,000					
Linder Rd, Overland Rd / Franklin Rd - Includes Bridge #1537	Livable Street	2022	Future	Future	\$21,421,000					
Linder-Meridian Bikeway, Pine Ave / Temple Dr (North Meridian Improvements A)	Community	2024	2025	Future	\$464,000				–	–
Locust Grove Rd and Woodbridge Dr Pedestrian Crossing (Meridian Downtown Improvements A)	Community	2024	2025	Future	\$192,500				–	–

Project Name	Project Type	Design Year	Right-of-Way Year	Const. Year	Total Project Costs	Improvement Type(s):				
						Pedestrian Facilities	ADA Improvements	Bike Facilities	Vehicular Capacity	Maintenance
Locust Grove Rd, Fairview Ave / Ustick Rd (Locust Grove Corridor B)	Livable Street	2026	Future	Future	\$9,337,000					
Locust Grove Rd, McMillan Rd / US 20/26 (Chinden Blvd) (Locust Grove Corridor A)	Livable Street	2025	2026	Future	\$4,046,000					
Locust Grove Rd, Ustick Rd / McMillan Rd (Locust Grove Corridor A)	Livable Street	2025	2026	Future	\$4,524,000					
McMillan Rd and Black Cat Rd Roundabout	Intersection	2021-2022	2023	Future	\$2,455,000					
McMillan Rd and Palatine Way Pedestrian Crossing (North Meridian Improvements A)	Community	2024	2025	Future	\$453,000				–	–
McMillan Rd, Cortana Way / Goddard Creek Way (North Meridian Improvements B)	Community	2025	2026	Future	\$455,000				–	–
McMillan Rd, Montelino Way / 775' E/O Montelino Way (North Meridian Improvements A)	Community	2024	2025	Future	\$33,500			–	–	–
McMillan Rd, Red Horse Way / Locust Grove Rd (North Meridian Improvements A)	Community	2024	2025	2026	\$363,000				–	–
Meridian Rd, McMillan Rd / US 20/26 (Chinden Blvd) (Meridian Corridor A)	Livable Street	2025	2026	Future	\$3,476,000					
Meridian Rd, Ustick Rd / McMillan Rd (Meridian Corridor A)	Livable Street	2025	2026	Future	\$2,069,000					
Park Creek Dr and Deer Creek Ln Pedestrian Improvements (North Meridian Improvements D)	Community	Future	Future	Future	TBD			–	–	–
Residential Capital Maintenance (2023) HB312 Project Part 2 - <u>Includes</u> Blossom, south end / north end; Interlachen, W/O Interlachen; Larkspur, S/O Verbena; Laurel, S/O Verbena; Lavender, S/O Verbena; Lawndale, McGlinchey / Crestmont; Lilac, S/O Verbena; McGlinchey, W/O West 08th; and Sugarcreek, S/O Sugarcreek	Livable Street	2021	N/A	2024	\$3,263,000			–	–	
Roadway and ADA Improvements (2023) Part 1 - <u>Includes</u> McDermott, McMillan / Chinden	Livable Street	2021	2022	2023	\$7,519,000	–	–	–	–	

Project Name	Project Type	Design Year	Right-of-Way Year	Const. Year	Total Project Costs	Improvement Type(s):				
						Pedestrian Facilities	ADA Improvements	Bike Facilities	Vehicular Capacity	Maintenance
Star Rd Bridge #1092, 0.35 miles S/O US 20/26 (Chinden Blvd) (North Meridian Improvements B)	Bridges	2025	2026	Future	\$711,000	–	–	–	–	
Star Rd Bridge #1093, 0.25 miles S/O McMillan Rd	Bridges	2021	2022	2023	\$294,000	–	–	–	–	
Star Rd Bridge #2040, 0.28 miles S/O McMillan Rd	Bridges	2021	2022	2023	\$864,000	–	–	–	–	
US 20/26 (Chinden Blvd) and Star Rd	Intersection	2021	2022	2023	\$1,740,000	–	–	–		–
Ustick Rd and Black Cat Rd (Ustick Corridor A)	Intersection	2022	2023	2024	\$4,996,000					
Ustick Rd and Black Cat Rd Interim Signal	Intersection	2020-2021	2022	2021-2022	\$831,000	–	–	–		–
Ustick Rd and McDermott Rd (Ustick Corridor B)	Intersection	2026	Future	Future	\$6,141,000					
Ustick Rd Maintenance Yard	Miscellaneous	2021-2022	N/A	2022-2029	\$24,400,00	–	–	–	–	
Ustick Rd, Black Cat Rd / Ten Mile Rd (Ustick Corridor A) - <u>Includes</u> Naomi Signal	Livable Street	2022	2023	2024	\$4,685,600					
Ustick Rd, McDermott Rd / Black Cat Rd (Ustick Corridor B)	Livable Street	2026	Future	Future	\$5,634,000					
Ustick Rd, Star Rd / McDermott Rd (Ustick Corridor B)	Livable Street	2026	Future	Future	\$5,677,000					
Ustick Rd, Ten Mile Rd / Linder Rd (Ustick Corridor A)	Livable Street	2022	2023	2025	\$3,795,000					
Wells St Bridge #1224, 0.2 miles S/O Magic View Dr (North Meridian Improvements B)	Bridges	2025	2026	Future	\$618,000			–	–	