



































Eagle

Proposed Projects

*Neighborhood Plan Adopted in 2019 -
Next Update in 2029*

Project Name	Project Type	Design Year	Right-of-Way Year	Const. Year	Total Project Costs	Improvement Type(s):				
						Pedestrian Facilities	ADA Improvements	Bike Facilities	Vehicular Capacity	Maintenance
Aikens St, Eagle Rd / 02nd St	Livable Street	2018-2019	2022	2024	\$2,763,000					–
Bikeway Signage (2025) - <u>Includes</u> Edgewood Bikeway, Hill Rd Bikeway (Part 1), Ranch Dr Bikeway, and Stierman Way Bikeway	Community	N/A	N/A	2025	\$250,000	–	–		–	–
Bikeway Signage (2026) - <u>Includes</u> South Channel Bikeway	Community	N/A	N/A	2026	\$250,000	–	–		–	–
Eagle Rd and Ranch Dr Pedestrian Crossing (Eagle Improvements A)	Community	2024	2025	2026	\$160,000					–
Eagle Rd and State St - <u>Includes</u> Bridge #1033, Eagle and Plaza intersection, and State and 02nd St intersection	Livable Street	2020-2022	2023	2024	\$9,208,000					
Floating Feather Rd and Ballantyne Ln (Floating Feather Corridor A)	Intersection	2024	2025	Future	\$1,444,000					
Floating Feather Rd and Palmer Ln (Floating Feather Corridor B)	Intersection	2025	2026	Future	\$1,607,000					
Floating Feather Rd and Park Ln (Floating Feather Corridor A)	Intersection	2024	2025	Future	\$1,212,000					
Floating Feather Rd, Linder Rd / Park St (Floating Feather Corridor A)	Livable Street	2024	2025	Future	\$2,113,000					
Floating Feather Rd, Palmer Ln / Linder Rd (Floating Feather Corridor B)	Livable Street	2025	Future	Future	\$7,450,000					
Floating Feather Rd, Park Ln / Ballantyne Rd (Floating Feather Corridor A)	Livable Street	2024	2025	Future	\$6,163,000					

Project Name	Project Type	Design Year	Right-of-Way Year	Const. Year	Total Project Costs	Improvement Type(s):				
						Pedestrian Facilities	ADA Improvements	Bike Facilities	Vehicular Capacity	Maintenance
Horseshoe Bend Rd and Floating Feather Rd (Eagle Improvements B)	Community	2025	2026	Future	\$194,000					–
Horseshoe Bend Rd, State St / Hill Rd - <u>Includes</u> Utahna Pedestrian Crossing	Livable Street	2021	2022	Future	\$1,064,000				–	–
Linder Rd and Floating Feather Rd Roundabout	Intersection	2022	2022-2023	2026	\$4,103,000					
Linder Rd, Chinden Blvd (US 20/26) / SH 44 (State St) - South Phase - <u>Includes</u> Bridges #1078, #2033, and #2034	Livable Street	2024-2025	2026	Future	\$21,107,000					
Linder Rd, SH 44 (State St) / Floating Feather Rd - <u>Includes</u> Bridges #1021 and #1022	Livable Street	2020-2021	2022-2023	2026	\$9,402,000					
Palmer Ln Bridge #1009, N/O Floating Feather Rd	Bridges	2021	2022	2023	\$121,000	–	–	–	–	
Park Ln, SH44 (State St) / Floating Feather Rd (Eagle Improvements C)	Community	2025	2026	Future	\$3,981,000					
Roadway and ADA Improvements (2023) Part 1 - <u>Includes</u> Edgewood, Hill / Floating Feather	Livable Street	2021	2022	2023	\$7,519,000				–	
Roadway and ADA Improvements (2023) Part 2 - <u>Includes</u> Beacon Light, SH 16 / Ballantyne	Livable Street	2021	2022	2023	\$2,504,000	–			–	