


























Boise North

Proposed Projects

*Neighborhood Plan Adopted in 2016 -
Next Update in 2026*

Project Name	Project Type	Design Year	Right-of-Way Year	Const. Year	Total Project Costs	Improvement Type(s):				
						Pedestrian Facilities	ADA Improvements	Bike Facilities	Vehicular Capacity	Maintenance
05th St and Fort St and Hays St	Community	Future	Future	Future	\$175,000 (Concept Only)					
08th St Bike Facility, Washington St / Union St	Livable Street	2023	2024	Future	\$177,000				-	-
09th St and Washington St Pedestrian Crossing (North Boise Improvements A)	Community	2024	2024	Future	\$190,000				-	-
11th St Maintenance and Bikeway, State St / Heron St - Includes Fort St and 11th St and Hays St at 11th St and 12th St Pedestrian Crossings and Roadway Maintenance	Livable Street	2020-2021	N/A	2022-2023	\$2,139,000				-	
13th St and Franklin St Pedestrian Crossing (North Boise Improvements A)	Community	2024	2025	Future	\$332,000				-	-
13th St Traffic Calming (Phase 1), Fort St / Hill Rd - Includes Resseguie St Pedestrian Crossing	Livable Street	2020-2021	N/A	2021-2022	\$1,468,000				-	
16th St Bridge #1484, 150' N/O Washington St (North Boise Improvements A)	Bridges	2024	2024	Future	\$448,000	-	-	-	-	
16th St, Dewey St / Hill Rd (North Boise Improvements B)	Community	2026	Future	Future	\$104,000			-	-	-
24th St Road and Bridge Projects - Includes 24th St Sidewalk and Bridges #1467 (24th), #1468 (Bella), and #1466 (Irene)	Bridges	2019	2020	2022	\$1,289,800			-	-	
26th St Bridge #1321, 160' S/O Hill Rd	Bridges	2021	2022	2023	\$411,000			-	-	

Project Name	Project Type	Design Year	Right-of-Way Year	Const. Year	Total Project Costs	Improvement Type(s):				
						Pedestrian Facilities	ADA Improvements	Bike Facilities	Vehicular Capacity	Maintenance
38th St, Bush Ave / Sunset Ave	Livable Street	2019-2020	2020	2021-2022	\$545,200					
Ada St and 05th St (North Boise Improvements A)	Community	2025	2026	Future	\$95,000			-	-	-
Bannock St Bikeway (West Phase), Whitewater Park Blvd / Ave C (Downtown/East End Improvements A)	Livable Street	2025 (Concept in 2023)	2026	Future	\$257,000					-
Bikeway Signage (2021) - <u>Includes</u> 18th St Bikeway, 23rd St Bikeway, Breneman St Bikeway, Ellis-Resseguie Bikeway, Main-Fairview Bikeway, and Pleasanton Ave Bikeway	Community	N/A	N/A	2022	\$419,000	-	-		-	-
Boise Hills Dr, 07th St / Mesa Grande Ln (North Boise Improvements D)	Community	Future	Future	Future	TBD			-	-	-
Fairview Ave Bridge #2196 and #2197, Boise River	Bridges	2026	Future	Future	\$8,397,000				-	
Fairview Ave Hill, Orchard St / Garden St	Community	Future	Future	Future	\$332,000				-	-
Franklin St Bikeway, Resseguie St / Reserve St (North Boise Improvements A)	Livable Street	2024 (Concept in 2022)	2025	2026	\$254,000				-	-
Green Stormwater Implementation (2024) - <u>Includes</u> 13th, Alturas / Eastman	Environmental	2023	N/A	2024	\$500,000			-	-	
Harrison Blvd and Irene St Pedestrian Crossing (North Boise Improvements A)	Community	2024	2025	Future	\$437,000				-	-
Irene St, 32nd St / 28th St (North Boise Improvements A)	Livable Street	2024	2025	Future	\$488,000			-	-	-
Jefferson St and 29th St (North Boise Improvements C)	Community	2026	Future	Future	\$147,000			-	-	-
Longfellow Elementary Attendance Area Pedestrian Improvements (North Boise Improvements A)	Community	2024	N/A	2025	\$637,000			-	-	-

Project Name	Project Type	Design Year	Right-of-Way Year	Const. Year	Total Project Costs	Improvement Type(s):				
						Pedestrian Facilities	ADA Improvements	Bike Facilities	Vehicular Capacity	Maintenance
Parkhill Dr Bridge #1383, 200' W/O 15th St (North Boise Improvements A)	Bridges	2024	2025	Future	\$478,000			–	–	
Pavement Preservation & ADA (2022) - Phase 1 - <u>Includes</u> 20th, Lemp / Irene; and 26th, State / Heron	Maintenance	2020	N/A	2022	\$6,404,000			–	–	
Pavement Preservation & ADA (2022) - Phase 3 - <u>Includes</u> Fort, 16th / 15th; and Resseguie, 16th / 10th	Maintenance	2022	N/A	2022	\$368,000			–	–	
Residential Capital Maintenance (2024) HB312 Project - <u>Includes</u> 09th, Fort / north end	Livable Street	2022	N/A	2024	\$3,753,000				–	
State St and 21st St Pedestrian Crossing (North Boise Improvements B)	Community	2023	2024	Future	\$248,000				–	–
State St, 36th St / 27th St	Livable Street	Future	Future	Future	\$5,574,000					
State St, Collister Dr / 36th St	Livable Street	Future	Future	Future	\$13,220,000					
Sunset Ave, 36th St / Hill Rd (North Boise Improvements B)	Livable Street	2026 (Concept in 2024)	Future	Future	\$2,384,000				–	
Taft St, Sycamore Dr / 36th St (Northwest Boise Improvements A)	Livable Street	2024	2025	2026	\$2,165,000				–	–
Whitewater Park Blvd Basin #1009	Environmental	2020-2021	N/A	Future	\$310,000	–	–	–	–	