

Roadway Program

Arterial Roadway Projects

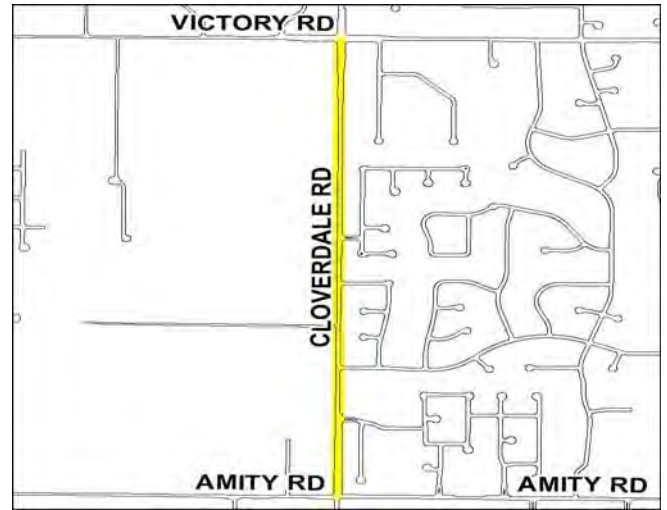
Cloverdale Rd, Amity Rd / Victory Rd Ada County

Priority: 18 of 66

Adjusted Benefit/Cost Ratio: 9.12

GIS # Prj # ITD Key #
 Est Source Proj Mgr

Widen Cloverdale Rd to 5 lanes with curb, gutter, and multi-use paths in accordance with the 2016 CIP.



Programmed Expenditures			Project Costs	
Prof Services - DSN	\$350,000	UF	ACHD Share	\$4,165,000
RW Acquisition	\$270,000	UF	Plus Funding	\$0
Construction	\$3,545,000	UF	Plus PriorCosts	
Programmed	\$4,165,000		Project Total	\$4,165,000

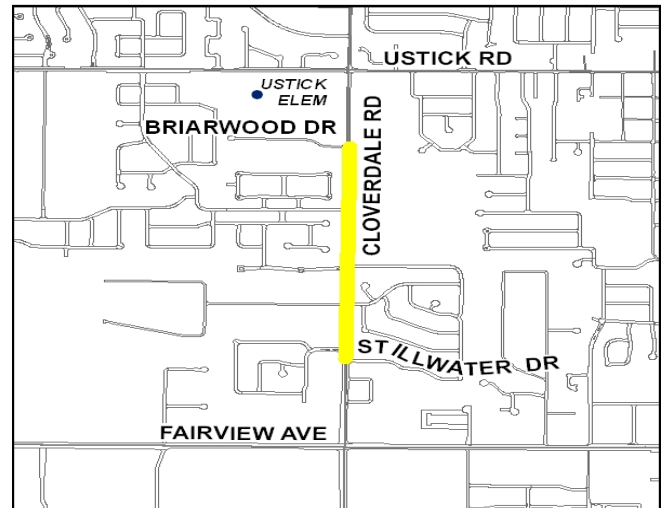
Cloverdale Rd, Fairview Ave / Ustick Rd Boise

Priority: of

Adjusted Benefit/Cost Ratio:

GIS # Prj # ITD Key #
 Est Source Engineer Proj Mgr

Widen Cloverdale Rd to 5 lanes with curb, gutter, sidewalk and bike lanes in accordance with the Cloverdale Rd Concept Design and the 2016 CIP. Project includes bridge #1422 (MI214-21 or RC0087-04), and enhanced pedestrian crossings at Granger St (RC0087-02) and Clover Meadows Dr (RC0087-02).



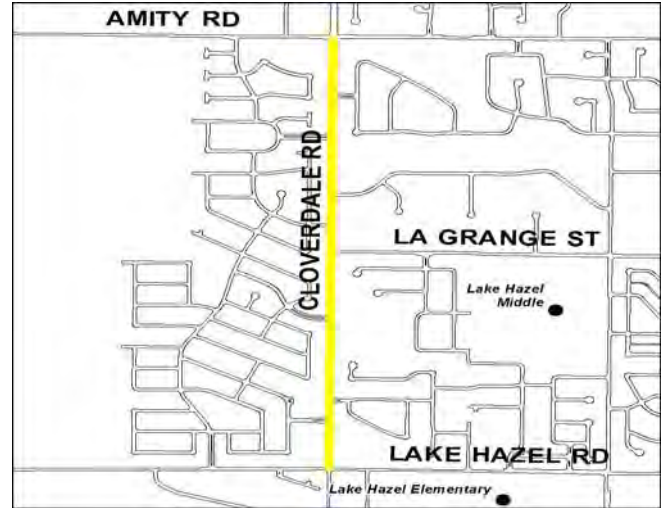
Programmed Expenditures			Project Costs	
Construction	\$294,000	2019	ACHD Share	\$294,000
Programmed	\$294,000		Plus Funding	\$0
			Plus PriorCosts	\$3,172,461
			Project Total	\$3,466,461

**Cloverdale Rd, Lake Hazel Rd / Amity Rd
Ada County**

Priority: 17 of 66
Adjusted Benefit/Cost Ratio:9.32

GIS # Prj # ITD Key #
Est Source Proj Mgr

Widen Cloverdale Rd to 5 lanes with curb, gutter, and multi-use paths in accordance with the 2016 CIP.



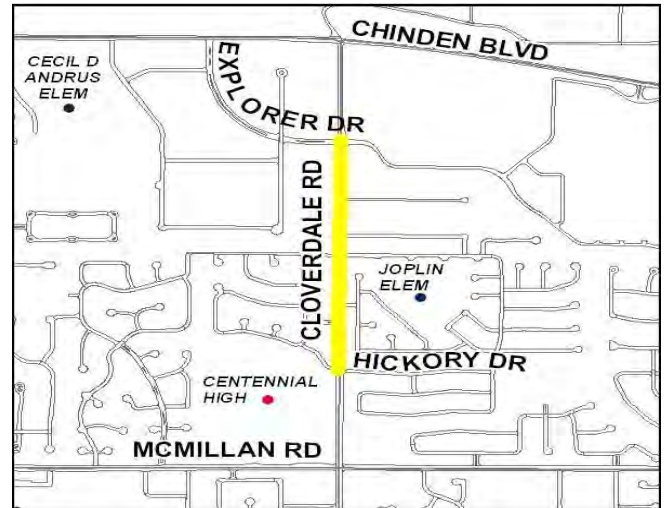
Programmed Expenditures			Project Costs	
Prof Services - DSN	\$340,000	UF	ACHD Share	\$2,810,000
RW Acquisition	\$110,000	UF	Plus Funding	\$0
Construction	\$2,360,000	UF	Plus PriorCosts	
Programmed	\$2,810,000		Project Total	\$2,810,000

**Cloverdale Rd, McMillan Rd / Chinden Blvd (US 20/26)
Boise**

Priority: 33 of 66
Adjusted Benefit/Cost Ratio:3.44

GIS # Prj # ITD Key #
Est Source Proj Mgr

Widen Cloverdale Rd to 5 lanes with curb, gutter, sidewalk and bike lanes in accordance with the Cloverdale Rd Concept Design and the 2016 CIP. Project includes bridge #1129 and the intersection of Cloverdale Rd and DeMeyer St.



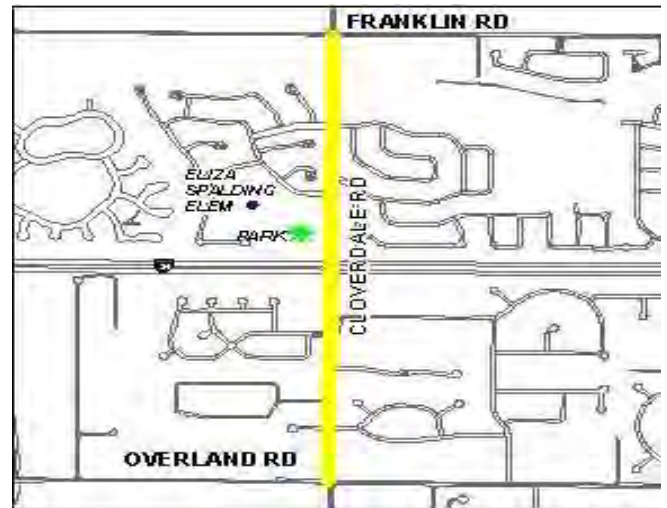
Programmed Expenditures			Project Costs	
Construction	\$3,130,000	2019	ACHD Share	\$3,708,000
Construction	\$150,000	2020	Plus Funding	\$0
Traffic Materials	\$283,000	2019	Plus PriorCosts	\$1,143,000
Utilities	\$145,000	2019	Project Total	\$4,851,000
Programmed	\$3,708,000			

**Cloverdale Rd, Overland Rd / Franklin Rd
Boise**

Priority: 31 of 66
Adjusted Benefit/Cost Ratio:4.1

GIS # Prj # ITD Key #
Est Source Proj Mgr

Widen Cloverdale Rd to 5 lanes with curb, gutter, and raised bike lanes in accordance with the 2016 CIP. Project being completed in concert with ITD's reconstruction of the Cloverdale Rd I-84 overpass.



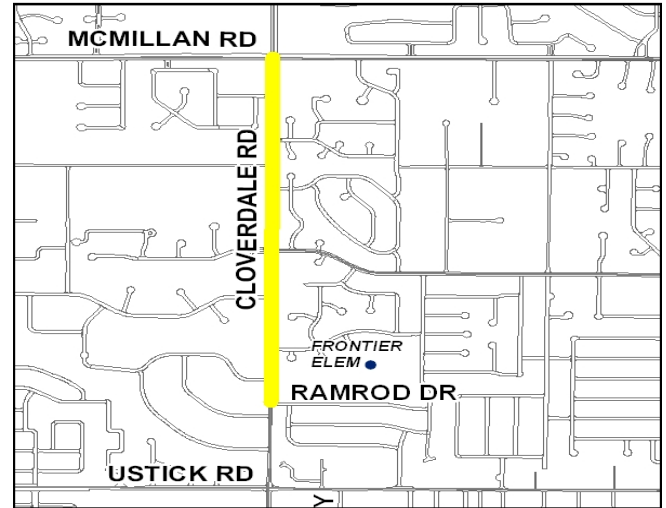
Programmed Expenditures			Project Costs	
Prof Services - DSN	\$174,000	2019	ACHD Share	\$6,362,000
Appraisals - RW	\$8,000	2019	Plus Funding	\$0
RW Acquisition	\$222,000	2019	Plus PriorCosts	
Construction	\$5,410,000	2019	Project Total	\$6,362,000
Const Engineering	\$271,000	2019		
Traffic Materials	\$77,000	2019		
Utilities	\$200,000	2019		
Programmed	\$6,362,000			

**Cloverdale Rd, Ustick Rd / McMillan Rd
Boise**

Priority: 5 of 66
Adjusted Benefit/Cost Ratio:25.09

GIS # Prj # ITD Key #
Est Source Proj Mgr

Widen Cloverdale Rd to 5 lanes with curb, gutter, sidewalk and bike lanes in accordance with the Cloverdale Rd Concept Design and the 2016 CIP. In-house design.



Programmed Expenditures			Project Costs	
Construction	\$2,803,000	2019	ACHD Share	\$3,490,000
Construction	\$147,000	2020	Plus Funding	\$0
Traffic Materials	\$110,000	2019	Plus PriorCosts	\$175,000
Utilities	\$430,000	2019	Project Total	\$3,665,000
Programmed	\$3,490,000			

**Cloverdale Rd, Victory Rd / Overland Rd
Boise**

Priority: 11 of 66
Adjusted Benefit/Cost Ratio:14.92

GIS # Prj # ITD Key #
Est Source Proj Mgr

Widen Cloverdale Rd to 5 lanes with curb, gutter, and multi-use paths in accordance with the 2016 CIP. Project includes elimination of two canal crossings by relocating canal and restriping of the Overland Rd and Cloverdale Rd intersection.



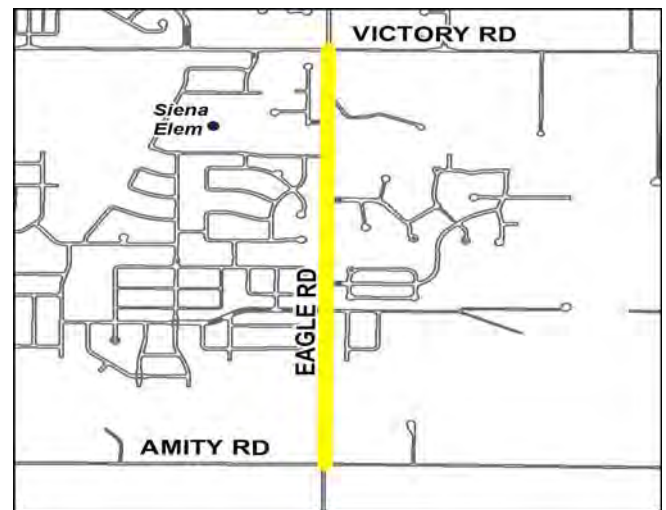
Programmed Expenditures			Project Costs	
Prof Services - DSN	\$480,000	2021	ACHD Share	\$5,328,000
RW Acquisition	\$560,000	2022	Plus Funding	\$0
Construction	\$4,288,000	2023	Plus PriorCosts	
Programmed	\$5,328,000		Project Total	\$5,328,000

**Eagle Rd, Amity Rd / Victory Rd
Meridian**

Priority: 45 of 66 ****TIP****
Adjusted Benefit/Cost Ratio:2.04

GIS # Prj # ITD Key #
Est Source Proj Mgr

Widen Eagle Rd to 5 lanes with curb, gutter, sidewalk and a Level 3 bike facility in accordance with the 2016 CIP. Project includes enhanced pedestrian crossings at the pedestrian pathway near the Tenmile Feeder Canal. In-house design.



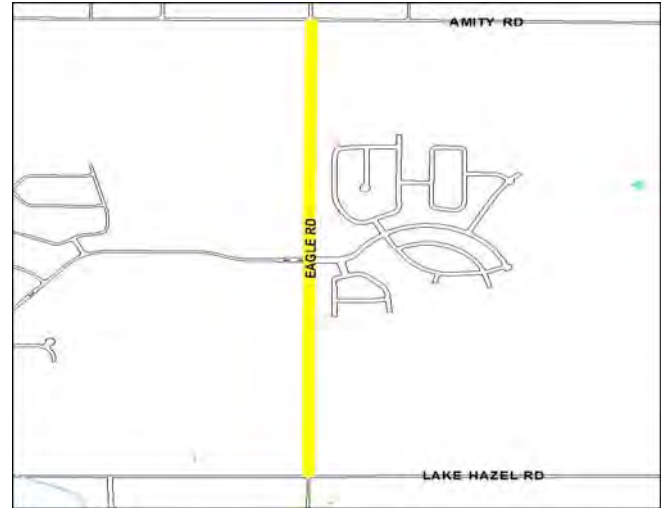
Programmed Expenditures			Project Costs	
Appraisals - RW	\$20,000	2019	ACHD Share	\$4,797,000
RW Acquisition	\$300,000	2019	Plus Funding	\$0
Construction	\$4,410,000	2021	Plus PriorCosts	\$24,000
Traffic Materials	\$64,000	2021	Project Total	\$4,821,000
Utilities	\$3,000	2021		
Programmed	\$4,797,000			

**Eagle Rd, Lake Hazel Rd / Amity Rd
Ada County / Meridian**

Priority: 50 of 66 ****TIP****
Adjusted Benefit/Cost Ratio:1.38

GIS # Prj # ITD Key #
Est Source Proj Mgr

Widen Eagle Rd to 5 lanes with curb, gutter, sidewalk and a Level 3 bike facility in accordance with the 2016 CIP.



Programmed Expenditures			Project Costs	
Prof Services - DSN	\$778,000	2022	ACHD Share	\$7,459,000
RW Acquisition	\$1,288,000	2023	Plus Funding	\$0
Construction	\$5,184,000	PD	Plus PriorCosts	
Const Engineering	\$45,000	PD	Project Total	\$7,459,000
Traffic Materials	\$35,000	PD		
Utilities	\$129,000	PD		
Programmed	\$7,459,000			

**Lake Hazel Rd, Cloverdale Rd / Five Mile Rd
Ada County**

Priority: 61 of 66 ****TIP****
Adjusted Benefit/Cost Ratio:0.4

GIS # Prj # ITD Key #
Est Source Proj Mgr

Widen Lake Hazel Rd to 5 lanes with curb, gutter, and 10' multi-use pathways in accordance with the 2016 CIP and Bike Master Plan.



Programmed Expenditures			Project Costs	
Prof Services - DSN	\$896,000	2023	ACHD Share	\$8,080,000
RW Acquisition	\$722,000	PD	Plus Funding	\$0
Construction	\$5,969,000	PD	Plus PriorCosts	
Const Engineering	\$299,000	PD	Project Total	\$8,080,000
Utilities	\$194,000	PD		
Programmed	\$8,080,000			

**Lake Hazel Rd, Eagle Rd / Cloverdale Rd
Ada County**

Priority: 64 of 66 ****TIP****
Adjusted Benefit/Cost Ratio:0.26

GIS # Prj # ITD Key #
Est Source Proj Mgr

Widen Lake Hazel Rd to 5 lanes with curb, gutter, and 10' multi-use pathways in accordance with the 2016 CIP and Bike Master Plan.



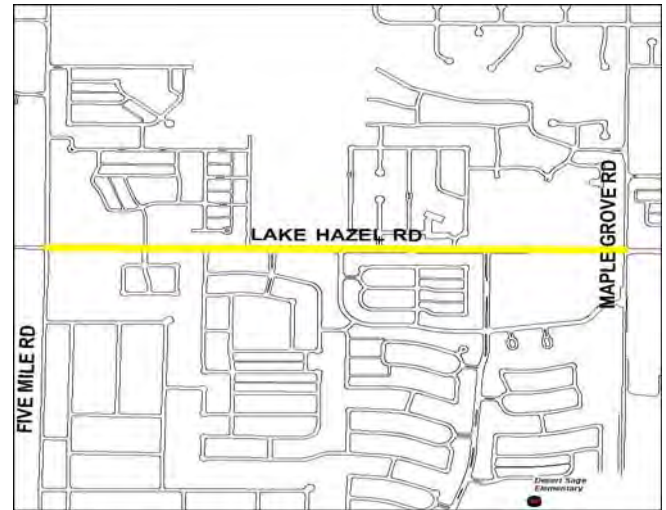
Programmed Expenditures			Project Costs	
Prof Services - DSN	\$220,000	2023	ACHD Share	\$2,600,000
RW Acquisition	\$100,000	PD	Plus Funding	\$0
Construction	\$2,280,000	PD	Plus PriorCosts	
Programmed	\$2,600,000		Project Total	\$2,600,000

**Lake Hazel Rd, Five Mile Rd / Maple Grove Rd
Ada County**

Priority: 38 of 66 ****TIP****
Adjusted Benefit/Cost Ratio:2.74

GIS # Prj # ITD Key #
Est Source Proj Mgr

Widen Lake Hazel Rd to 5 lanes with curb, gutter, and 10' multi-use pathways in accordance with the 2016 CIP and Bike Master Plan.



Programmed Expenditures			Project Costs	
Prof Services - DSN	\$618,000	PD	ACHD Share	\$4,649,000
RW Acquisition	\$246,000	PD	Plus Funding	\$0
Construction	\$3,663,000	PD	Plus PriorCosts	
Const Engineering	\$62,000	PD	Project Total	\$4,649,000
Utilities	\$60,000	PD		
Programmed	\$4,649,000			

**Lake Hazel Rd, Maple Grove Rd / Cole Rd
Ada County**

Priority: 44 of 66 ****TIP****
Adjusted Benefit/Cost Ratio:2.14

GIS # Prj # ITD Key #
Est Source Proj Mgr

Widen Lake Hazel Rd to 5 lanes with curb, gutter, and 10' multi-use pathways in accordance with the 2016 CIP and Bike Master Plan.



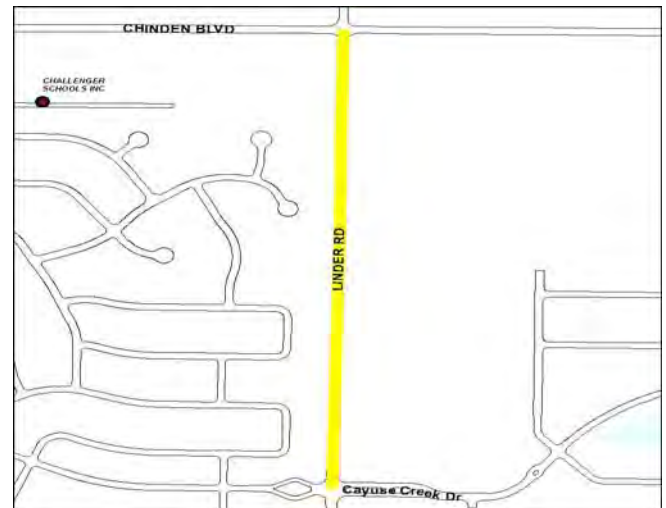
Programmed Expenditures			Project Costs	
Prof Services - DSN	\$332,000	PD	ACHD Share	\$3,420,000
RW Acquisition	\$60,000	PD	Plus Funding	\$0
Construction	\$3,028,000	UF	Plus PriorCosts	
Programmed	\$3,420,000		Project Total	\$3,420,000

**Linder Rd, Cayuse Creek Dr/ Chinden Blvd (US 20/26)
Meridian**

Priority: 10 of 66
Adjusted Benefit/Cost Ratio:15.97

GIS # Prj # ITD Key #
Est Source Proj Mgr

Widen Linder Rd to 5 lanes with curb, gutter, sidewalk, and bike lanes in accordance with 2016 CIP.

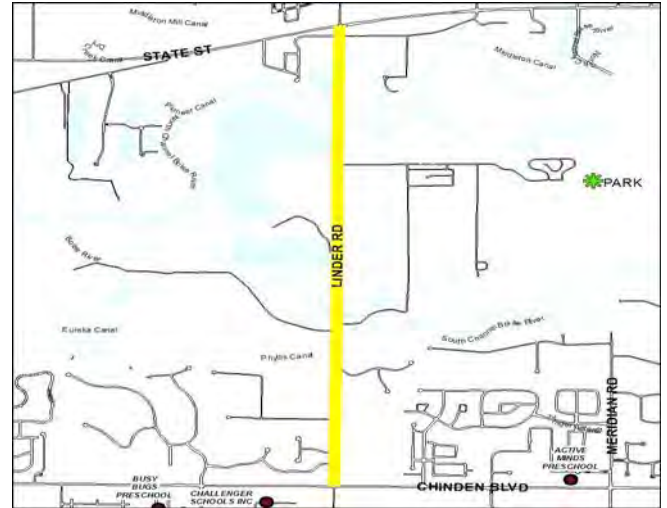


Programmed Expenditures			Project Costs	
Construction	\$506,000	2019	ACHD Share	\$574,000
Construction	\$53,000	2020	Plus Funding	\$0
Traffic Materials	\$12,000	2019	Plus PriorCosts	\$178,415
Utilities	\$3,000	2019	Project Total	\$752,415
Programmed	\$574,000			

**Linder Rd, Chinden Blvd (US 20/26) / SH 44 (State St)
Ada County / Eagle / Meridian**

Priority: 12 of 66
Adjusted Benefit/Cost Ratio:13.14

GIS # Prj # ITD Key #
Est Source Proj Mgr



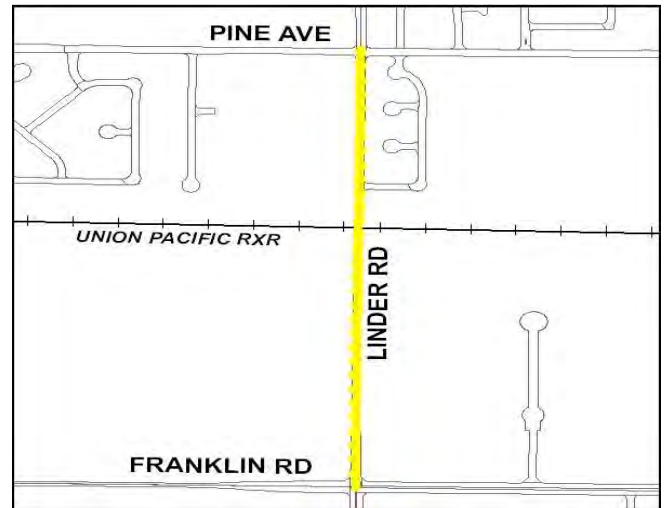
Widen Linder Rd to 7 lanes with curb, gutter, sidewalk, and a Level 3 bike facility in accordance with the 2016 CIP. Final cross section and implementation phasing to be determine through ongoing concept. Project includes bridges #2033, #2035, and #2036.

Programmed Expenditures			Project Costs	
Concept Design	\$200,000	2019	ACHD Share	\$24,233,000
Prof Services - DSN	\$700,000	2021	Plus Funding	\$0
Prof Services - DSN	\$600,000	2022	Plus PriorCosts	\$150,000
Title Search - RW	\$5,000	2021	Project Total	\$24,383,000
RW Acquisition	\$1,600,000	2023		
Construction	\$21,123,000	UF		
Utilities	\$5,000	2021		
Programmed	\$24,233,000			

**Linder Rd, Franklin Rd / Pine Ave
Meridian**

Priority: 56 of 66 ****TIP****
Adjusted Benefit/Cost Ratio:0.8

GIS # Prj # ITD Key #
Est Source Proj Mgr



Widen Linder Rd to 5 lanes with curb, gutter, sidewalk, and bike lanes in accordance with the 2016 CIP. Project includes Linder Bridge #1120 (MI214-24). The UPRR crossing is being upgraded under a separate project to occur at the same time (RR211-01).

Programmed Expenditures			Project Costs	
Prof Services - DSN	\$3,000	2019	ACHD Share	\$2,252,000
RW Acquisition	\$90,000	2019	Plus Funding	\$15,000
Survey	\$35,000	2020	Plus PriorCosts	\$524,758
Construction	\$9,000	2019	Project Total	\$2,791,758
Construction	\$2,053,000	2020		
Const Engineering	\$27,000	2020		
Utilities	\$50,000	2020		
Programmed	\$2,267,000			

**Linder Rd, SH 44 (State St) / Floating Feather Rd
Eagle**

Priority: 63 of 66
Adjusted Benefit/Cost Ratio:0.27

GIS # Prj # ITD Key #
Est Source Proj Mgr



Widen Linder Rd to 5 lanes, with curb, gutter, and multi-use pathways in accordance with the 2016 CIP. Project includes construction of a multi-lane roundabout at Linder Rd and Floating Feather Rd (IN217-03), and bridges #1021 and #1022 (MA214-03).

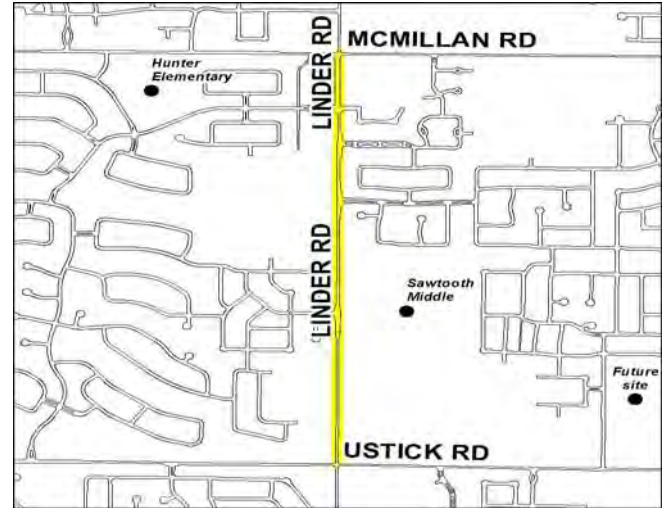
Programmed Expenditures			Project Costs	
Prof Services - DSN	\$465,000	2022	ACHD Share	\$6,706,000
Prof Services - DSN	\$9,000	2023	Plus Funding	\$0
Title Search - RW	\$5,000	2022	Plus PriorCosts	\$6,706,000
Appraisals - RW	\$39,000	2023	Project Total	\$6,706,000
RW Acquisition	\$900,000	2023		
Construction	\$5,288,000	PD		
Programmed	\$6,706,000			

Linder Rd, Ustick Rd / McMillan Rd Meridian

Priority: 41 of 66 ****TIP****
Adjusted Benefit/Cost Ratio:2.43

GIS # Prj # ITD Key #
Est Source Proj Mgr

Widen Linder Rd to 5 lanes with curb, gutter, sidewalk, and a Level 2 bike facility in accordance with 2016 CIP.



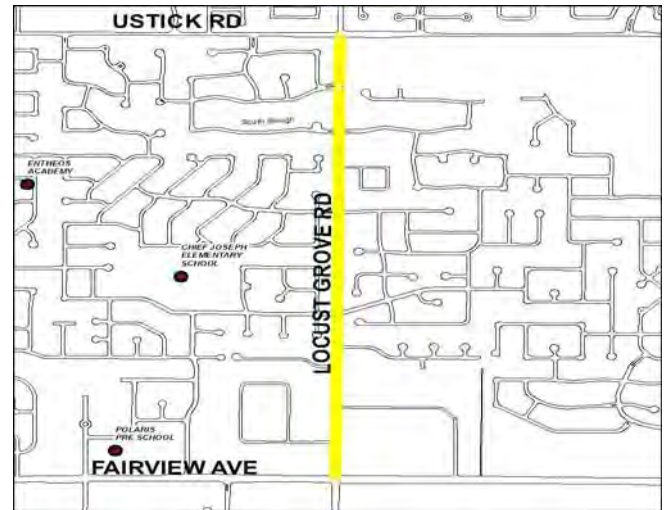
Programmed Expenditures			Project Costs	
Construction	\$2,570,000	2019	ACHD Share	\$3,024,600
Construction	\$264,000	2020	Plus Funding	\$0
Const Engineering	\$46,000	2019	Plus PriorCosts	\$808,312
Traffic Materials	\$85,000	2019	Project Total	\$3,832,912
Utilities	\$60,000	2019		
Programmed	\$3,025,000			

Locust Grove Rd, Fairview Ave / Ustick Rd Meridian

Priority: 8 of 66
Adjusted Benefit/Cost Ratio:20.65

GIS # Prj # ITD Key #
Est Source Proj Mgr

Widen Locust Grove Rd to 5 lanes with curb, gutter, sidewalk, and a Level 2 bike facility in accordance with the 2016 CIP.



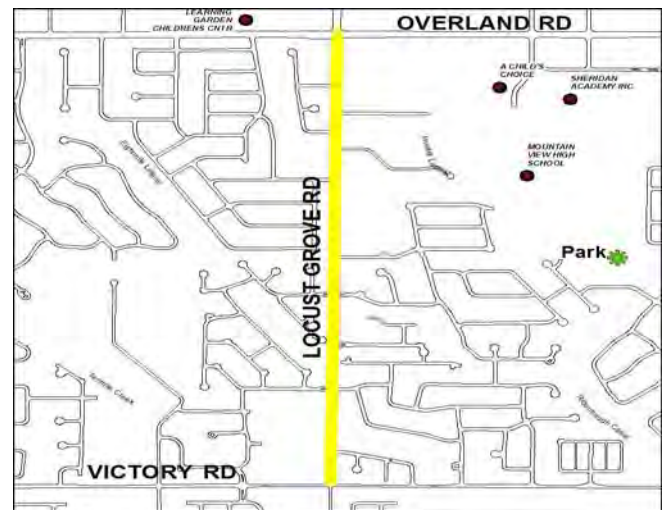
Programmed Expenditures			Project Costs	
Prof Services - DSN	\$365,000	2023	ACHD Share	\$4,564,000
RW Acquisition	\$310,000	PD	Plus Funding	\$0
Construction	\$3,889,000	PD	Plus PriorCosts	
Programmed	\$4,564,000		Project Total	\$4,564,000

Locust Grove Rd, Victory Rd / Overland Rd Meridian

Priority: 7 of 66
Adjusted Benefit/Cost Ratio:21.16

GIS # Prj # ITD Key #
Est Source Proj Mgr

Widen to 5 lanes with curb, gutter, sidewalk and a Level 2 bike facility in accordance with the 2016 CIP. Includes enhanced pedestrian crossing at Time Zone Dr (CM217-56).



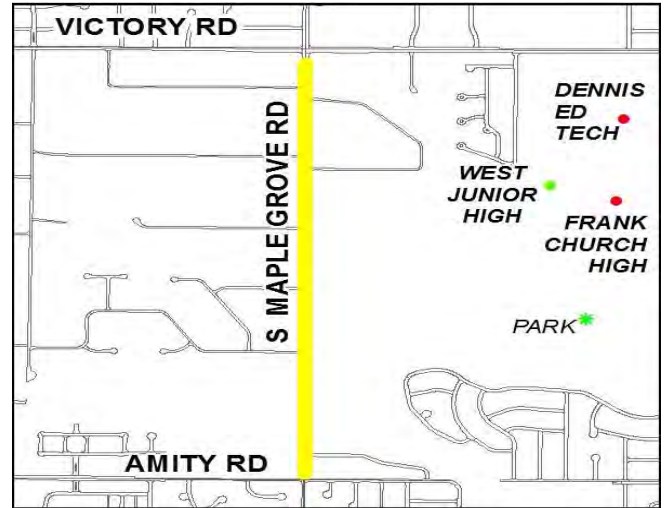
Programmed Expenditures			Project Costs	
Prof Services - DSN	\$60,000	2019	ACHD Share	\$5,450,600
Title Search - RW	\$4,000	2019	Plus Funding	\$0
Appraisals - RW	\$30,000	2020	Plus PriorCosts	
RW Acquisition	\$300,000	2020	Project Total	\$5,450,600
RW Acquisition	\$500,000	2021		
Construction	\$4,555,000	2022		
Utilities	\$2,000	2019		
Programmed	\$5,451,000			

**Maple Grove Rd, Amity Rd / Victory Rd
Ada County**

Priority: 21 of 66
Adjusted Benefit/Cost Ratio:8.18

GIS # Prj # ITD Key #
Est Source Proj Mgr

Widen Maple Grove Rd to 5 lanes with curb, gutter, sidewalk, and Level 2 bike facility in accordance with the 2016 CIP. Project includes reconstruction/widening of Maple Grove Bridges #1239 (MI214-26) and #1243 (MI217-11).



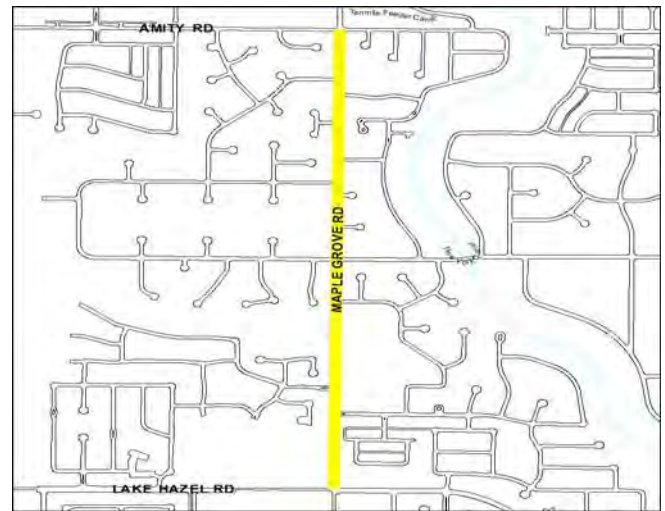
Programmed Expenditures			Project Costs	
Prof Services - DSN	\$500,000	2020	ACHD Share	\$7,329,000
Prof Services - DSN	\$20,000	2021	Plus Funding	\$0
Title Search - RW	\$8,000	2020	Plus PriorCosts	
Appraisals - RW	\$65,000	2021	Project Total	\$7,329,000
RW Acquisition	\$2,391,000	2021		
Construction	\$3,745,000	2022		
Const Engineering	\$332,000	2022		
Traffic Materials	\$55,000	2022		
Utilities	\$10,000	2020		
Utilities	\$203,000	2022		
Programmed	\$7,329,000			

**Maple Grove Rd, Lake Hazel Rd / Amity Rd
Ada County**

Priority: 53 of 66
Adjusted Benefit/Cost Ratio:1.12

GIS # Prj # ITD Key #
Est Source Proj Mgr

Widen Maple Grove Rd to 5-lanes with curb, gutter, sidewalk, and a Level 3 bike facility in accordance with the 2016 CIP.



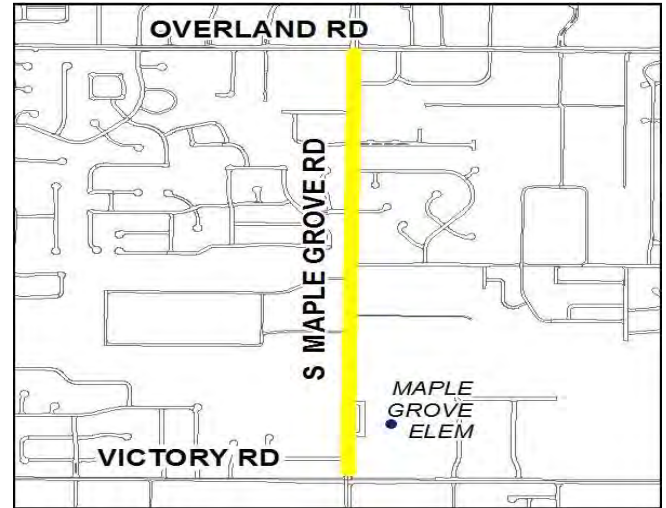
Programmed Expenditures			Project Costs	
Prof Services - DSN	\$500,000	PD	ACHD Share	\$8,335,000
Title Search - RW	\$8,000	PD	Plus Funding	\$0
RW Acquisition	\$1,838,000	UF	Plus PriorCosts	
Construction	\$5,499,000	UF	Project Total	\$8,335,000
Const Engineering	\$248,000	UF		
Traffic Materials	\$60,000	UF		
Utilities	\$182,000	UF		
Programmed	\$8,335,000			

**Maple Grove Rd, Victory Rd / Overland Rd
Boise**

Priority: 29 of 66
Adjusted Benefit/Cost Ratio:4.72

GIS # Prj # ITD Key #
Est Source Proj Mgr

Widen Maple Grove Rd to 5 lanes with curb, gutter, sidewalk, and a Level 2 bike facility in accordance with the 2016 CIP. Project includes reconstruction/widening of Maple Grove Bridges #1237 (MI214-27), #1238 (MI214-28), and #1242 (MI214-29) and installation of enhanced pedestrian crossings at Targee (IN217-11) and Maple Grove Elementary (IN217-12).



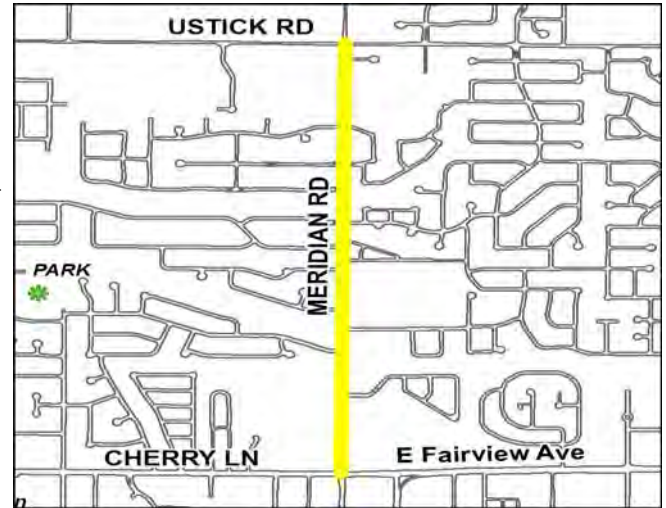
Programmed Expenditures			Project Costs	
Prof Services - DSN	\$100,000	2019	ACHD Share	\$8,436,000
Prof Services - DSN	\$10,000	2020	Plus Funding	\$0
Appraisals - RW	\$86,000	2019	Plus PriorCosts	\$1,091,038
RW Acquisition	\$380,000	2019	Project Total	\$9,527,038
RW Acquisition	\$920,000	2020		
Construction	\$6,940,000	2021		
Programmed	\$8,436,000			

**Meridian Rd, Cherry Ln / Ustick Rd
Ada County / Meridian**

Priority: 15 of 66
Adjusted Benefit/Cost Ratio:10.96

GIS # Prj # ITD Key #
Est Source Proj Mgr

Widen Meridian Rd to 5 lanes with curb, gutter, sidewalk, and bike lanes in accordance with the 2016 CIP. Project includes reconstruction/widening of Meridian Rd Bridges #2045 (MA214-10 or RD207-23.02) and #126X (MI214-30) and enhanced pedestrian crossings at James Ct (RD207-23.03) and Woodbury Dr (RD207-23.04).



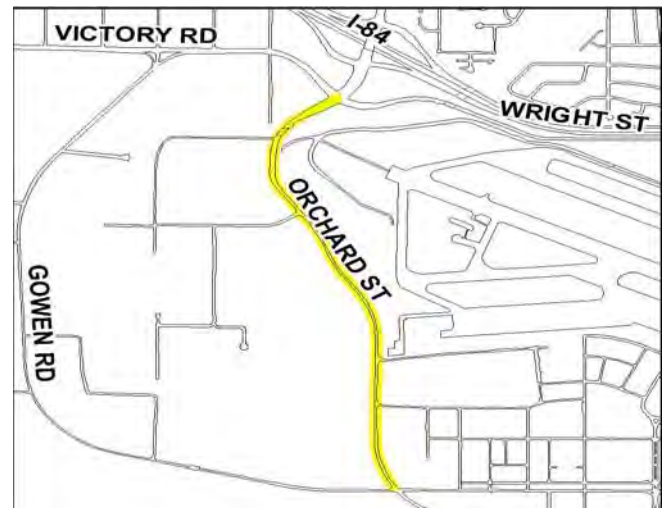
Programmed Expenditures			Project Costs	
Prof Services - DSN	\$17,000	2019	ACHD Share	\$4,332,000
Construction	\$3,800,000	2020	Plus Funding	\$0
Const Engineering	\$40,000	2020	Plus PriorCosts	\$1,095,524
Traffic Materials	\$50,000	2020	Project Total	\$5,427,524
Utilities	\$425,000	2020		
Programmed	\$4,332,000			

**Orchard St, Gowen Rd / I-84 On-Ramp
Boise**

Priority: 2 of 66 ****TIP****
Adjusted Benefit/Cost Ratio:70.9

GIS # Prj # ITD Key #
Est Source Proj Mgr

Realign/widen Orchard St to 5 lanes with curb, gutter, sidewalk, and a Level 3 bike facility in accordance with 2016 CIP. Project includes reconstruction of the Gowen Rd intersection to be a multilane roundabout. Final alignment to be determined by the Orchard Alignment Study.



Programmed Expenditures			Project Costs	
Concept Design	\$150,000	2019	ACHD Share	\$6,066,200
Prof Services - DSN	\$390,000	2021	Plus Funding	\$0
Title Search - RW	\$2,000	2021	Plus PriorCosts	
RW Acquisition	\$840,000	2022	Project Total	\$6,066,200
Construction	\$4,677,000	2023		
Utilities	\$7,000	2021		
Programmed	\$6,066,000			

**State St, 36th St / 27th St
Boise**

Priority: 25 of 66 ****TIP****
Adjusted Benefit/Cost Ratio:5.97

GIS # Prj # ITD Key #
Est Source Proj Mgr

Widen State St to 7 lanes with HOV/transit lanes, curb, gutter, sidewalk, and bike lanes in accordance with the State St TTOP and the 2016 CIP. This project may include an access management component.

Programmed Expenditures			Project Costs	
Prof Services - DSN	\$370,000	UF	ACHD Share	\$5,325,000
RW Acquisition	\$720,000	UF	Plus Funding	\$0
Construction	\$4,235,000	UF	Plus PriorCosts	
Programmed	\$5,325,000		Project Total	\$5,325,000



**State St, Collister Dr / 36th St
Boise**

Priority: 9 of 66 ****TIP****
Adjusted Benefit/Cost Ratio:20.24

GIS # Prj # ITD Key #
Est Source Proj Mgr

Widen State St to 7 lanes with HOV/transit lanes, curb, gutter, sidewalk, and bike lanes in accordance with the State St TTOP and the 2016 CIP. This project may include an access management component.

Programmed Expenditures			Project Costs	
Prof Services - DSN	\$280,000	UF	ACHD Share	\$4,119,000
RW Acquisition	\$540,000	UF	Plus Funding	\$0
Construction	\$3,299,000	UF	Plus PriorCosts	
Programmed	\$4,119,000		Project Total	\$4,119,000



**State St, Glenwood St / Pierce Park Ln
Boise / Garden City**

Priority: 30 of 66 ****TIP****
Adjusted Benefit/Cost Ratio:4.38

GIS # Prj # ITD Key #
Est Source Proj Mgr

Widen State St to 7 lanes with HOV/transit lanes, curb, gutter, sidewalk, and bike lanes in accordance with the State St TTOP and the 2016 CIP. This project may include an access management component.

Programmed Expenditures			Project Costs	
Prof Services - DSN	\$210,000	UF	ACHD Share	\$3,080,000
RW Acquisition	\$460,000	UF	Plus Funding	\$0
Construction	\$2,410,000	UF	Plus PriorCosts	
Programmed	\$3,080,000		Project Total	\$3,080,000



**State St, Pierce Park Ln / Collister Dr
Boise / Garden City**

Priority: 19 of 66 ****TIP****
Adjusted Benefit/Cost Ratio:9.04

GIS # Prj # ITD Key #
Est Source Proj Mgr

Widen State St to 7 lanes with HOV/transit lanes, curb, gutter, sidewalk, and bike lanes in accordance with the State St TTOP and the 2016 CIP. This project may include an access management component.



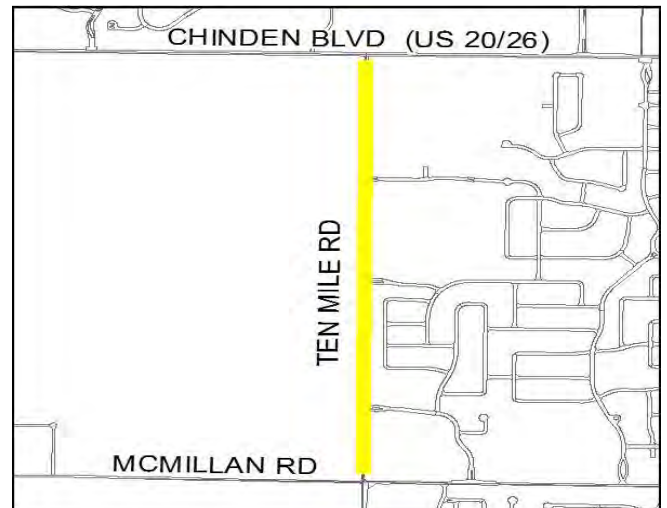
Programmed Expenditures			Project Costs	
Prof Services - DSN	\$520,000	UF	ACHD Share	\$7,324,000
RW Acquisition	\$710,000	UF	Plus Funding	\$0
Construction	\$6,094,000	UF	Plus PriorCosts	
Programmed	\$7,324,000		Project Total	\$7,324,000

**Ten Mile Rd, McMillan Rd / Chinden Blvd (US 20/26)
Meridian**

Priority: 39 of 66 ****TIP****
Adjusted Benefit/Cost Ratio:2.71

GIS # Prj # ITD Key #
Est Source Proj Mgr

Widen Ten Mile Rd to 5 lanes with curb, gutter, sidewalk and bike lanes in accordance with the 2016 CIP. In-house design. To be built by development under a STARS agreement.



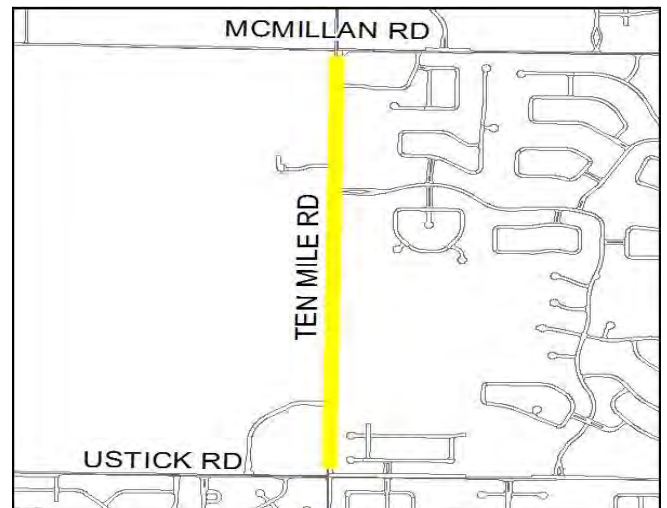
Programmed Expenditures			Project Costs	
Appraisals - RW	\$36,000	2019	ACHD Share	\$586,400
RW Acquisition	\$550,000	2019	Plus Funding	\$0
Construction	\$0	2020	Plus PriorCosts	\$63,000
Programmed	\$586,000		Project Total	\$649,400

**Ten Mile Rd, Ustick Rd / McMillan Rd
Ada County / Meridian**

Priority: 6 of 66 ****TIP****
Adjusted Benefit/Cost Ratio:25.03

GIS # Prj # ITD Key #
Est Source Proj Mgr

Widen Ten Mile Rd to 5 lanes with curb, gutter, sidewalk and bike lanes in accordance with the 2016 CIP. Project includes bridges #1103 and #2204 and enhanced pedestrian crossings (pedestrian hybrid beacons) at Tesino Dr and the pedestrian path south of Vicenza Way.



Programmed Expenditures			Project Costs	
Prof Services - DSN	\$74,000	2019	ACHD Share	\$7,500,300
Prof Services - DSN	\$37,000	2020	Plus Funding	\$0
Appraisals - RW	\$38,000	2019	Plus PriorCosts	\$452,100
RW Acquisition	\$976,000	2019	Project Total	\$7,952,400
Construction	\$6,300,000	2020		
Traffic Materials	\$70,000	2020		
Utilities	\$6,000	2020		
Programmed	\$7,501,000			

**Ten Mile Rd, Victory Rd / Overland Rd
Ada County / Meridian**

Priority: 3 of 66
Adjusted Benefit/Cost Ratio:34.8

GIS # Prj # ITD Key #
 Est Source Proj Mgr

Widen Ten Mile Rd to 5 lanes with curb, gutter, sidewalk and a Level 3 bike facility in accordance with the 2016 CIP and Master Street Map. In-house design.

Programmed Expenditures			Project Costs	
Prof Services - DSN	\$60,000	2019	ACHD Share	\$3,931,000
Title Search - RW	\$4,000	2019	Plus Funding	\$0
Appraisals - RW	\$48,000	2020	Plus PriorCosts	
RW Acquisition	\$150,000	2020	Project Total	\$3,931,000
Construction	\$3,669,000	2021		
Programmed	\$3,931,000			

