

# Roadway Program

## Arterial Roadway Projects

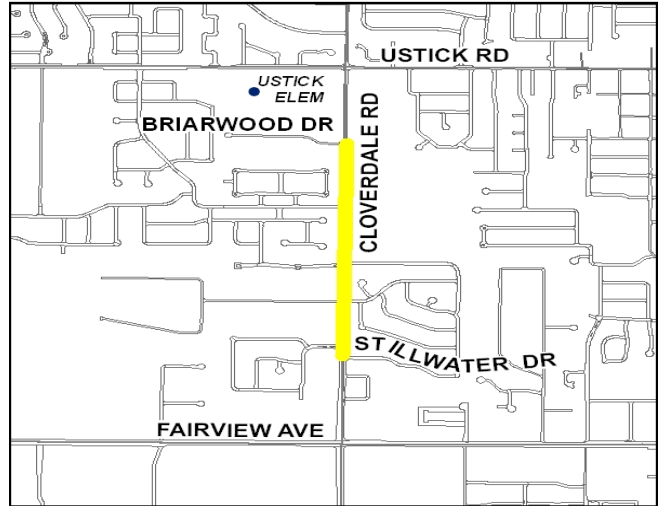
### Cloverdale Rd, Fairview Ave / Ustick Rd Boise

Priority: 4 of 65

Adjusted Benefit/Cost Ratio: 19.85

GIS #  Prj #  ITD Key #   
 Est Source  Proj Mgr

Widen Cloverdale Rd to 5 lanes with curb, gutter, sidewalk and bike lanes in accordance with the Cloverdale Rd Concept Design and the 2016 CIP. Project includes bridge #1422 (MI214-21 or RC0087-04), and enhanced pedestrian crossings at Granger St (RC0087-02) and Clover Meadows Dr (RC0087-02).



Programmed Expenditures			Project Costs	
Construction	\$2,659,000	2018	ACHD Share	\$3,184,000
Construction	\$291,000	2019	Plus Funding	\$0
Traffic Materials	\$84,000	2018	Plus PriorCosts	\$74,300
Utilities	\$150,000	2018	Project Total	\$3,258,300
Programmed	<b>\$3,184,000</b>			

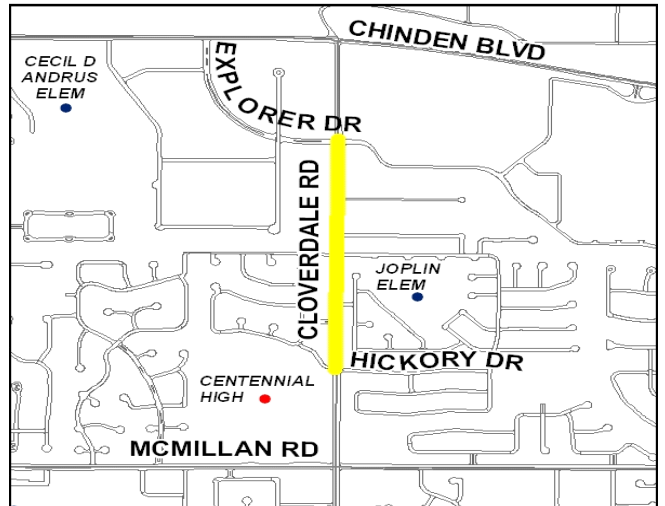
### Cloverdale Rd, McMillan Rd / Chinden Blvd (US 20/26) Boise

Priority: 37 of 65

Adjusted Benefit/Cost Ratio: 3.59

GIS #  Prj #  ITD Key #   
 Est Source  Proj Mgr

Widen Cloverdale Rd to 5 lanes with curb, gutter, sidewalk and bike lanes in accordance with the Cloverdale Rd Concept Design and the 2016 CIP. Project includes bridges #1128 and #1129 and the intersection of Cloverdale Rd and DeMeyer St.



Programmed Expenditures			Project Costs	
Prof Services - DSN	\$35,000	2018	ACHD Share	\$5,135,000
Title Search - RW	\$0	2018	Plus Funding	\$0
Appraisals - RW	\$60,000	2018	Plus PriorCosts	
RW Acquisition	\$675,000	2018	Project Total	\$5,135,000
Construction	\$4,200,000	2019		
Traffic Materials	\$100,000	2019		
Utilities	\$5,000	2018		
Utilities	\$60,000	2019		
Programmed	<b>\$5,135,000</b>			

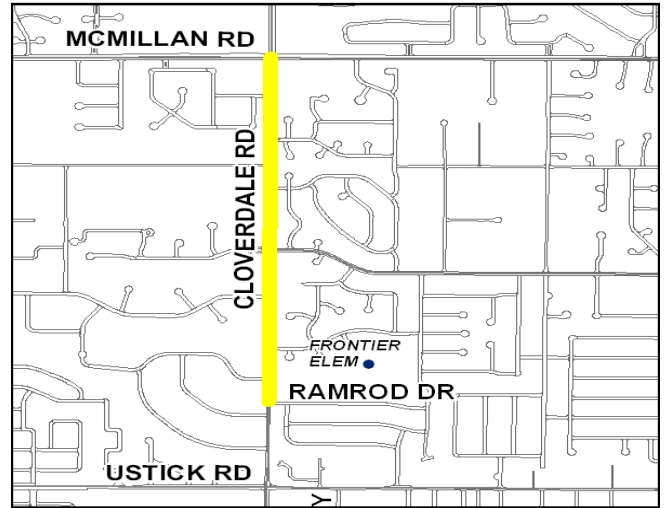
**Cloverdale Rd, Ustick Rd / McMillan Rd  
Boise**

Priority: 2 of 65  
Adjusted Benefit/Cost Ratio: 27.69

GIS #  Prj #  ITD Key #   
Est Source  Proj Mgr

Widen Cloverdale Rd to 5 lanes with curb, gutter, sidewalk and bike lanes in accordance with the Cloverdale Rd Concept Design and the 2016 CIP. In-house design.

Programmed Expenditures			Project Costs	
RW Acquisition	\$175,000	2018	ACHD Share	\$3,103,000
Construction	\$2,805,000	2019	Plus Funding	\$0
Traffic Materials	\$120,000	2019	Plus PriorCosts	
Utilities	\$3,000	2019	Project Total	\$3,103,000
Programmed	<b>\$3,103,000</b>			



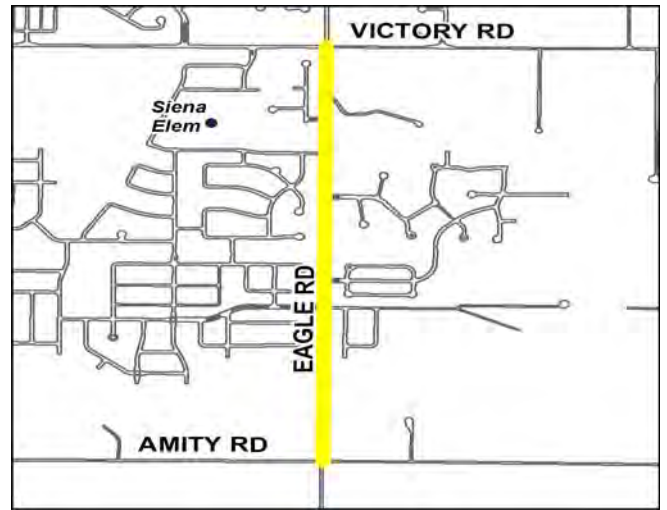
**Eagle Rd, Amity Rd / Victory Rd  
Meridian**

Priority: 53 of 65 **\*\*TIP\*\***  
Adjusted Benefit/Cost Ratio: 0.93

GIS #  Prj #  ITD Key #   
Est Source  Proj Mgr

Widen Eagle Rd to 5 lanes with curb, gutter, sidewalk and bike lanes in accordance with the 2016 CIP. In-house design.

Programmed Expenditures			Project Costs	
Prof Services - DSN	\$15,000	2018	ACHD Share	\$4,489,000
Title Search - RW	\$6,000	2018	Plus Funding	\$0
Appraisals - RW	\$30,000	2019	Plus PriorCosts	
RW Acquisition	\$300,000	2019	Project Total	\$4,489,000
Construction	\$4,028,000	2020		
Const Engineering	\$43,000	2020		
Traffic Materials	\$64,000	2020		
Utilities	\$3,000	2018		
Programmed	<b>\$4,489,000</b>			



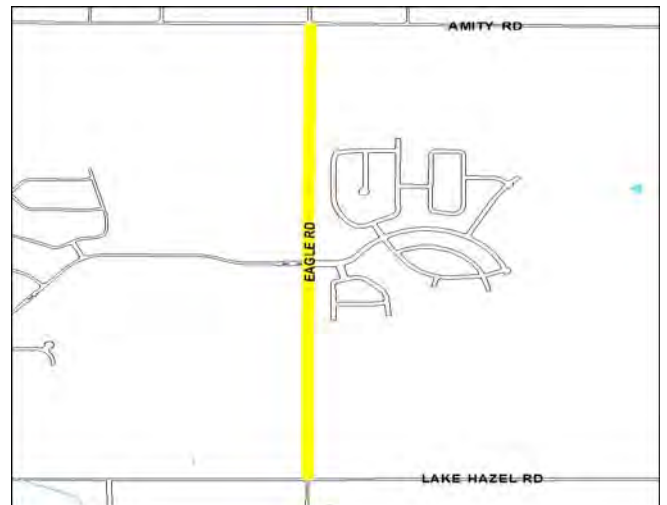
**Eagle Rd, Lake Hazel Rd / Amity Rd  
Ada County**

Priority: 62 of 65 **\*\*TIP\*\***  
Adjusted Benefit/Cost Ratio: 0.28

GIS #  Prj #  ITD Key #   
Est Source  Proj Mgr

Widen Eagle Rd to 5 lanes with curb, gutter, sidewalk and bike lanes in accordance with the 2016 CIP.

Programmed Expenditures			Project Costs	
Prof Services - DSN	\$315,000	2022	ACHD Share	\$3,440,000
RW Acquisition	\$270,000	PD	Plus Funding	\$0
Construction	\$2,855,000	PD	Plus PriorCosts	
Programmed	<b>\$3,440,000</b>		Project Total	\$3,440,000



**Franklin Rd, Black Cat Rd / Ten Mile Rd  
Ada County / Meridian**

Priority: of **\*\*TIP\*\***  
Adjusted Benefit/Cost Ratio:

GIS #  Prj #  ITD Key #   
Est Source  Proj Mgr

Federal aid project to widen Franklin Rd to 5 lanes with curb, gutter, and sidewalks in accordance with the 2016 CIP. Drainage will include green stormwater infrastructure strategies. Project includes widening the Franklin/Black Cat intersection (IN203-01) to 7 lanes in all directions and reconstruction/widening of the Franklin Bridge #170CX (MI214-23).



Programmed Expenditures			Project Costs	
Const Engineering	\$25,000	2018	ACHD Share	\$2,000
Programmed	<b>\$25,000</b>		Plus Funding	\$23,000
			Plus PriorCosts	\$928,811
			Project Total	\$953,811

**Lake Hazel Rd, Cloverdale Rd / Five Mile Rd  
Ada County**

Priority: 55 of 65 **\*\*TIP\*\***  
Adjusted Benefit/Cost Ratio: 0.73

GIS #  Prj #  ITD Key #   
Est Source  Proj Mgr

Widen Lake Hazel Rd to 5 lanes with curb, gutter, sidewalks and bike lanes in accordance with the 2016 CIP.



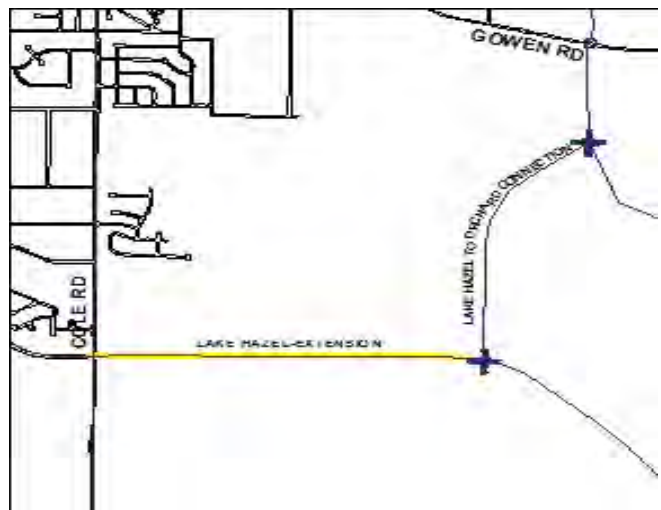
Programmed Expenditures			Project Costs	
Prof Services - DSN	\$280,000	2022	ACHD Share	\$3,471,000
RW Acquisition	\$290,000	PD	Plus Funding	\$0
Construction	\$2,901,000	PD	Plus PriorCosts	
Programmed	<b>\$3,471,000</b>		Project Total	\$3,471,000

**Lake Hazel Rd, Cole Rd / Orchard St Extension  
Boise**

Priority: of **\*\*TIP\*\***  
Adjusted Benefit/Cost Ratio:

GIS #  Prj #  ITD Key #   
Est Source  Proj Mgr

Construct a new 2-lane roadway extension of Lake Hazel Rd, between Cole Rd and Orchard St Extension. Project to be built by development.



Programmed Expenditures			Project Costs	
Construction	\$0	2018	ACHD Share	\$0
Programmed	<b>\$0</b>		Plus Funding	\$0
			Plus PriorCosts	
			Project Total	\$0

**Lake Hazel Rd, Eagle Rd / Cloverdale Rd  
Ada County**

Priority: 63 of 65 **\*\*TIP\*\***  
Adjusted Benefit/Cost Ratio: 0.26

GIS #  Prj #  ITD Key #   
Est Source  Proj Mgr

Widen Lake Hazel Rd to 5 lanes with curb, gutter, sidewalk and bike lanes in accordance with the 2016 CIP.

Programmed Expenditures			Project Costs	
Prof Services - DSN	\$220,000	2022	ACHD Share	\$2,320,000
RW Acquisition	\$100,000	PD	Plus Funding	\$0
Construction	\$2,000,000	PD	Plus PriorCosts	
Programmed	<b>\$2,320,000</b>		Project Total	\$2,320,000



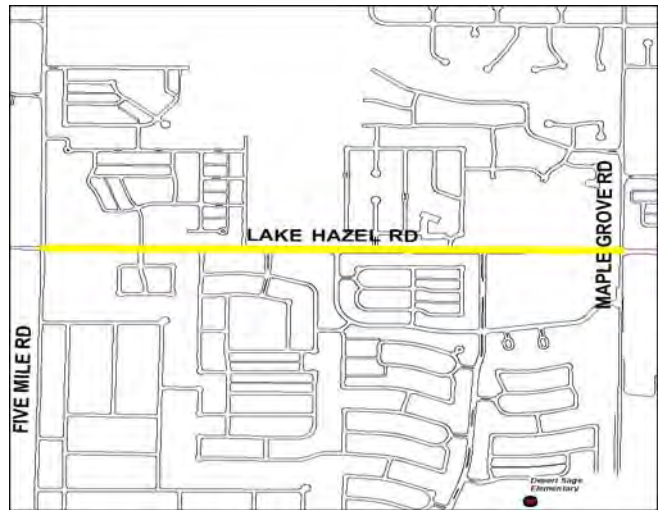
**Lake Hazel Rd, Five Mile Rd / Maple Grove Rd  
Ada County**

Priority: 28 of 65 **\*\*TIP\*\***  
Adjusted Benefit/Cost Ratio: 5.33

GIS #  Prj #  ITD Key #   
Est Source  Proj Mgr

Widen Lake Hazel Rd to 5 lanes with curb, gutter, sidewalks and bike lanes in accordance with the 2016 CIP. Project includes bridge #1227.

Programmed Expenditures			Project Costs	
Prof Services - DSN	\$270,000	2021	ACHD Share	\$3,568,000
RW Acquisition	\$480,000	2022	Plus Funding	\$0
Construction	\$2,792,000	PD	Plus PriorCosts	
Utilities	\$26,000	PD	Project Total	\$3,568,000
Programmed	<b>\$3,568,000</b>			



**Lake Hazel Rd, Maple Grove Rd / Cole Rd (CIP Buildout)  
Ada County**

Priority: 58 of 65 **\*\*TIP\*\***  
Adjusted Benefit/Cost Ratio: 0.5

GIS #  Prj #  ITD Key #   
Est Source  Proj Mgr

Widen Lake Hazel Rd to 5 lanes with curb, gutter, sidewalk and bike lane in accordance with the 2016 CIP.

Programmed Expenditures			Project Costs	
Prof Services - DSN	\$332,000	2022	ACHD Share	\$3,420,000
RW Acquisition	\$60,000	PD	Plus Funding	\$0
Construction	\$3,028,000	PD	Plus PriorCosts	
Programmed	<b>\$3,420,000</b>		Project Total	\$3,420,000



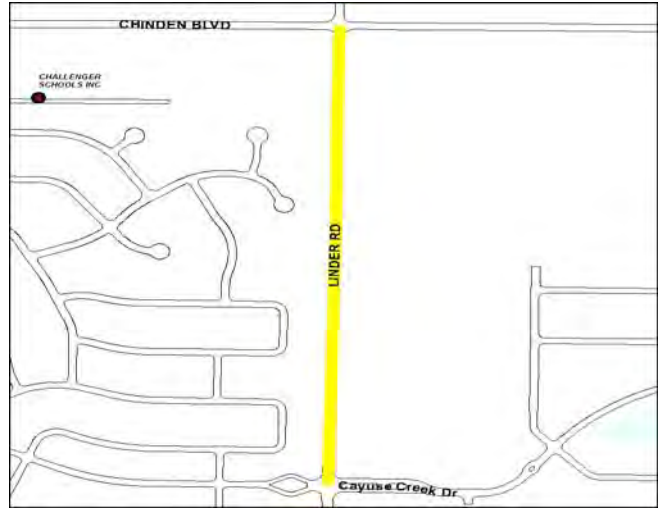


**Linder Rd, Cayuse Creek Dr/ Chinden Blvd (US 20/26)  
Meridian**

Priority: 20 of 65  
Adjusted Benefit/Cost Ratio: 6.36

GIS #  Prj #  ITD Key #   
Est Source  Proj Mgr

Widen Linder Rd to 5 lanes with curb, gutter, sidewalk, and bike lanes in accordance with 2016 CIP.



Programmed Expenditures			Project Costs	
Appraisals - RW	\$13,000	2018	ACHD Share	\$653,000
RW Acquisition	\$160,000	2018	Plus Funding	\$0
Construction	\$435,000	2019	Plus PriorCosts	\$0
Traffic Materials	\$35,000	2019	Project Total	\$653,000
Utilities	\$10,000	2019		
<b>Programmed</b>	<b>\$653,000</b>			

**Linder Rd, Chinden Blvd (US 20/26) / SH 44 (State St)**

Priority: 52 of 65  
Adjusted Benefit/Cost Ratio: 1.01

GIS #  Prj #  ITD Key #   
Est Source  Proj Mgr

Widen Linder Rd to 7 lanes with curb, gutter, sidewalk, and bike lanes in accordance with the 2016 CIP. Project includes bridges #2033, #2035, and #2036.



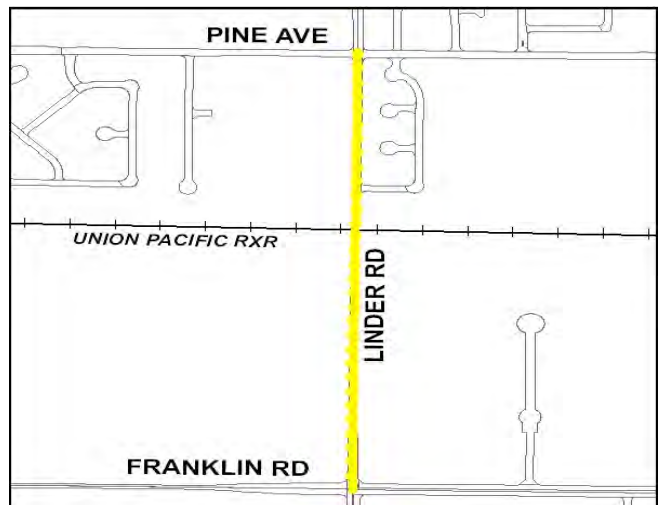
Programmed Expenditures			Project Costs	
Concept Design	\$150,000	2018	ACHD Share	\$24,383,000
Concept Design	\$200,000	2020	Plus Funding	\$0
Prof Services - DSN	\$700,000	2021	Plus PriorCosts	\$0
Prof Services - DSN	\$600,000	2022	Project Total	\$24,383,000
Title Search - RW	\$5,000	2021		
RW Acquisition	\$1,600,000	PD		
Construction	\$21,123,000	UF		
Utilities	\$5,000	2021		
<b>Programmed</b>	<b>\$24,383,000</b>			

**Linder Rd, Franklin Rd / Pine Ave  
Meridian**

Priority: 47 of 65 **\*\*TIP\*\***  
Adjusted Benefit/Cost Ratio: 1.77

GIS #  Prj #  ITD Key #   
Est Source  Proj Mgr

Widen Linder Rd to 5 lanes with curb, gutter, sidewalk, and bike lanes in accordance with the 2016 CIP. Project includes Franklin Bridge #1120 (MI214-24). The UPRR crossing is being upgraded under a separate project to occur at the same time (RR211-01).



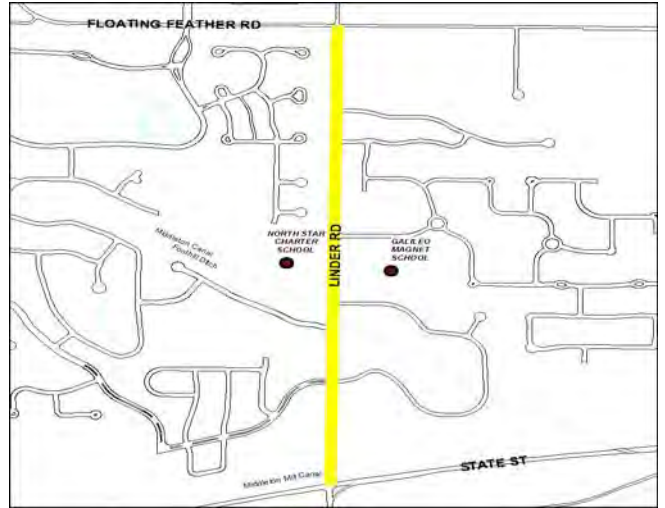
Programmed Expenditures			Project Costs	
Prof Services - DSN	\$10,000	2018	ACHD Share	\$1,521,000
Construction	\$1,486,000	2020	Plus Funding	\$0
Const Engineering	\$25,000	2020	Plus PriorCosts	
<b>Programmed</b>	<b>\$1,521,000</b>		Project Total	\$1,521,000

**Linder Rd, SH 44 (State St) / Floating Feather Rd**

Priority: 64 of 65  
Adjusted Benefit/Cost Ratio: 0.26

GIS #  Prj #  ITD Key #   
Est Source  Proj Mgr

Widen Linder Rd to 5 lanes, with curb, gutter, sidewalk, and bike lanes in accordance with the 2016 CIP. Project includes construction of a multi-lane roundabout at Linder Rd and Floating Feather Rd (IN217-03), bridges #1021 and #1022 (MA214-03), and an enhanced pedestrian crossing (pedestrian hybrid beacon) at Linder Rd and Saguaro Dr.



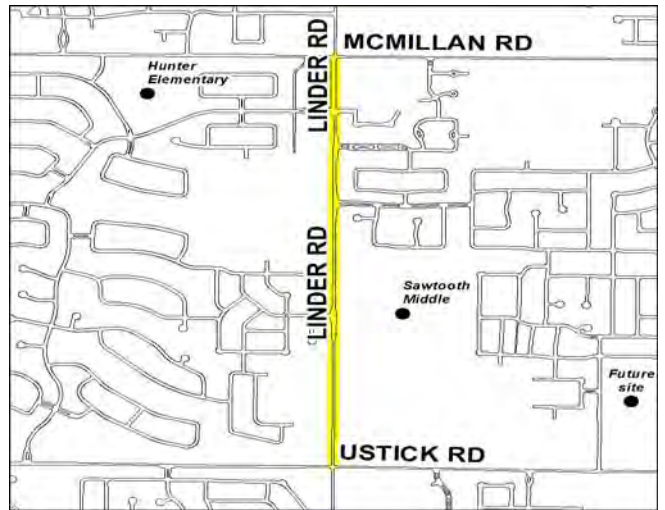
Programmed Expenditures			Project Costs	
Prof Services - DSN	\$465,000	2019	ACHD Share	\$6,100,000
Title Search - RW	\$5,000	2019	Plus Funding	\$0
RW Acquisition	\$900,000	2020	Plus PriorCosts	
Construction	\$4,725,000	2022	Project Total	\$6,100,000
Utilities	\$5,000	2019		
<b>Programmed</b>	<b>\$6,100,000</b>			

**Linder Rd, Ustick Rd / McMillan Rd Meridian**

Priority: 23 of 65 **\*\*TIP\*\***  
Adjusted Benefit/Cost Ratio: 6.14

GIS #  Prj #  ITD Key #   
Est Source  Proj Mgr

Widen Linder Rd to 5 lanes with curb, gutter, sidewalk, and bike lanes in accordance with 2016 CIP.



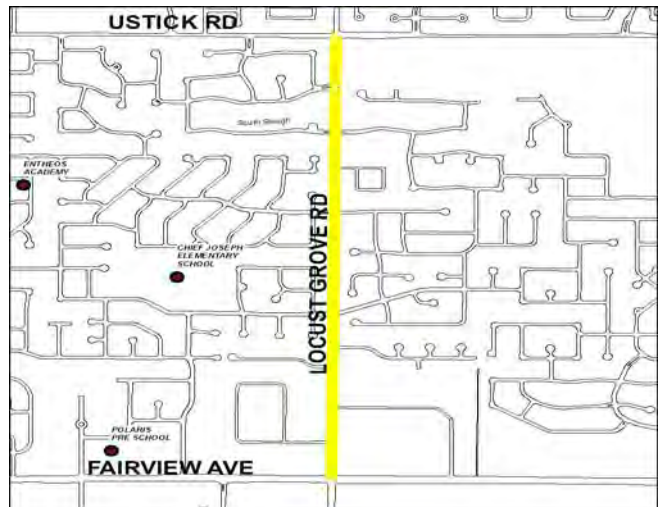
Programmed Expenditures			Project Costs	
Prof Services - DSN	\$100,000	2018	ACHD Share	\$3,506,500
Prof Services - DSN	\$5,000	2019	Plus Funding	\$0
Appraisals - RW	\$13,000	2018	Plus PriorCosts	\$0
RW Acquisition	\$380,000	2018	Project Total	\$3,506,500
Construction	\$2,843,000	2021		
Const Engineering	\$46,000	2021		
Traffic Materials	\$70,000	2021		
Utilities	\$50,000	2019		
<b>Programmed</b>	<b>\$3,507,000</b>			

**Locust Grove Rd, Fairview Ave / Ustick Rd Meridian**

Priority: 10 of 65  
Adjusted Benefit/Cost Ratio: 8.68

GIS #  Prj #  ITD Key #   
Est Source  Proj Mgr

Widen Locust Grove Rd to 5 lanes with curb, gutter, sidewalk, and bike lanes in accordance with the 2016 CIP.



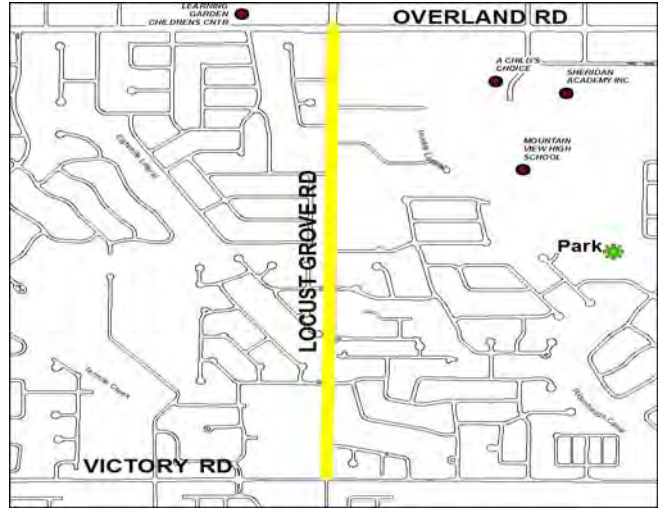
Programmed Expenditures			Project Costs	
Prof Services - DSN	\$365,000	2022	ACHD Share	\$4,000,000
RW Acquisition	\$310,000	PD	Plus Funding	\$0
Construction	\$3,325,000	PD	Plus PriorCosts	\$0
<b>Programmed</b>	<b>\$4,000,000</b>		Project Total	\$4,000,000

**Locust Grove Rd, Victory Rd / Overland Rd  
Meridian**

Priority: 29 of 65  
Adjusted Benefit/Cost Ratio: 4.94

GIS #  Prj #  ITD Key #   
Est Source  Proj Mgr

Widen to 5 lanes with curb, gutter, sidewalk and bike lanes in accordance with the 2016 CIP.



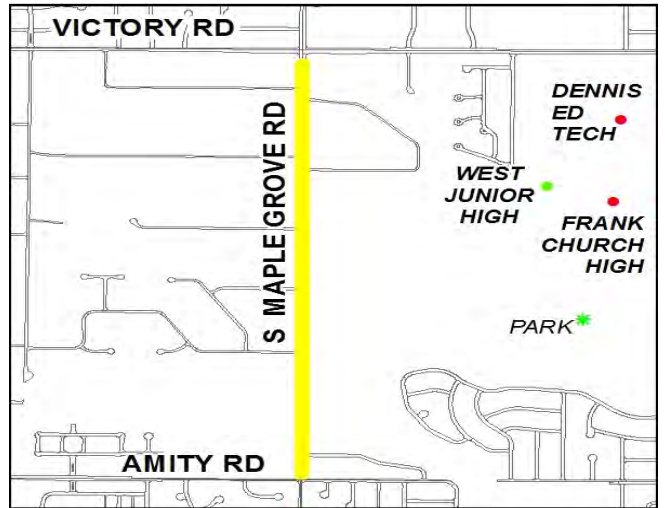
Programmed Expenditures			Project Costs	
Prof Services - DSN	\$378,000	2022	ACHD Share	\$4,070,000
RW Acquisition	\$260,000	PD	Plus Funding	\$0
Construction	\$3,432,000	PD	Plus PriorCosts	\$0
Programmed	<b>\$4,070,000</b>		Project Total	\$4,070,000

**Maple Grove Rd, Amity Rd / Victory Rd  
Ada County**

Priority: 25 of 65  
Adjusted Benefit/Cost Ratio: 5.84

GIS #  Prj #  ITD Key #   
Est Source  Proj Mgr

Widen Maple Grove Rd to 5 lanes with curb, gutter, sidewalk, and bike lanes in accordance with the 2016 CIP. Project includes reconstruction/widening of Maple Grove Bridges #1239 (MI214-26) and #1243 (MI217-11).



Programmed Expenditures			Project Costs	
Prof Services - DSN	\$374,000	2019	ACHD Share	\$6,935,000
Title Search - RW	\$8,000	2019	Plus Funding	\$0
Title Search - RW	\$15,000	2020	Plus PriorCosts	
Appraisals - RW	\$153,000	2020	Project Total	\$6,935,000
RW Acquisition	\$1,344,000	2020		
Construction	\$4,902,000	2021		
Const Engineering	\$54,000	2021		
Traffic Materials	\$75,000	2021		
Utilities	\$10,000	2019		
Programmed	<b>\$6,935,000</b>			

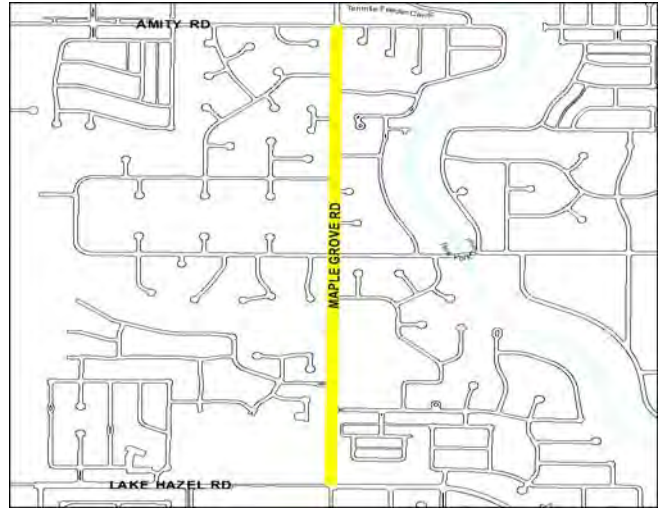


**Maple Grove Rd, Lake Hazel Rd / Amity Rd  
Ada County**

Priority: 44 of 65  
Adjusted Benefit/Cost Ratio: 2.15

GIS #  Prj #  ITD Key #   
Est Source  Proj Mgr

Widen Maple Grove Rd to 5-lanes with curb, gutter, sidewalk, and bike lanes in accordance with the 2016 CIP.



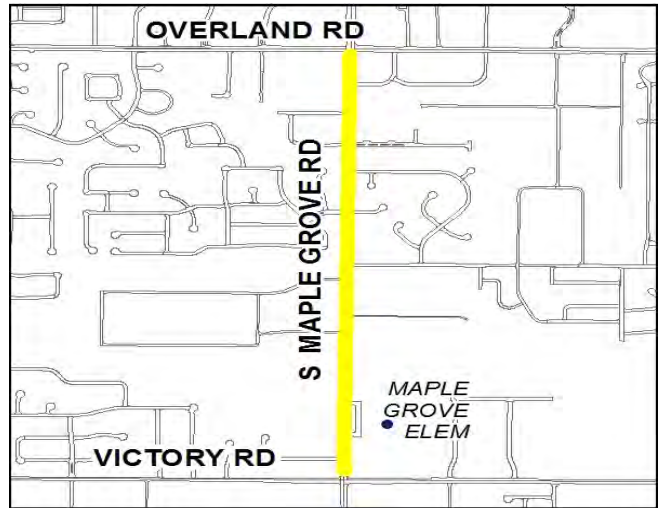
Programmed Expenditures			Project Costs	
Prof Services - DSN	\$292,000	2020	ACHD Share	\$3,243,000
RW Acquisition	\$219,000	2021	Plus Funding	\$0
Construction	\$2,726,000	2022	Plus PriorCosts	
Utilities	\$6,000	2022	Project Total	\$3,243,000
<b>Programmed</b>	<b>\$3,243,000</b>			

**Maple Grove Rd, Victory Rd / Overland Rd  
Boise**

Priority: 16 of 65  
Adjusted Benefit/Cost Ratio: 6.58

GIS #  Prj #  ITD Key #   
Est Source  Proj Mgr

Widen Maple Grove Rd to 5 lanes with curb, gutter, sidewalk, and bike lanes in accordance with the 2016 CIP. Project includes reconstruction/widening of Maple Grove Bridges #1237 (MI214-27), #1238 (MI214-28), and #1242 (MI214-29).



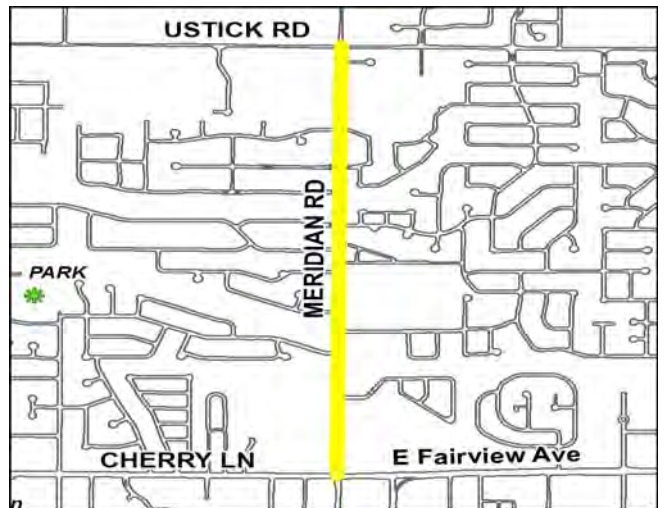
Programmed Expenditures			Project Costs	
Prof Services - DSN	\$150,000	2018	ACHD Share	\$6,129,000
Prof Services - DSN	\$10,000	2019	Plus Funding	\$0
Appraisals - RW	\$62,000	2018	Plus PriorCosts	\$153,075
RW Acquisition	\$603,000	2018	Project Total	\$6,282,075
RW Acquisition	\$947,000	2019		
Construction	\$4,352,000	2021		
Utilities	\$5,000	2018		
<b>Programmed</b>	<b>\$6,129,000</b>			

**Meridian Rd, Cherry Ln / Ustick Rd  
Ada County / Meridian**

Priority: 32 of 65  
Adjusted Benefit/Cost Ratio: 4.29

GIS #  Prj #  ITD Key #   
Est Source  Proj Mgr

Widen Meridian Rd to 5 lanes with curb, gutter, sidewalk, and bike lanes in accordance with the 2016 CIP. Project includes reconstruction/widening of Meridian Rd Bridges #2045 (MA214-10 or RD207-23.02) and #126X (MI214-30) and enhanced pedestrian crossings at James Ct (RD207-23.03) and Woodbury Dr (RD207-23.04).



Programmed Expenditures			Project Costs	
Prof Services - DSN	\$10,000	2018	ACHD Share	\$4,273,000
Prof Services - DSN	\$20,000	2019	Plus Funding	\$0
RW Acquisition	\$675,000	2018	Plus PriorCosts	
Construction	\$3,568,000	2020	Project Total	\$4,273,000
<b>Programmed</b>	<b>\$4,273,000</b>			

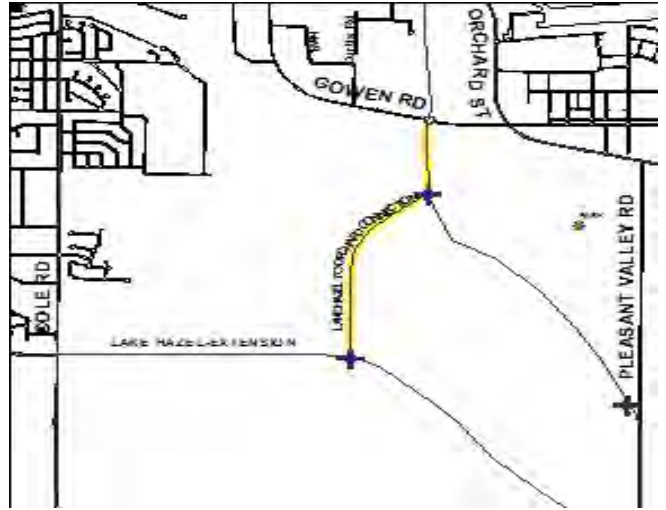


**Orchard St Extension, Lake Hazel Rd / Gowen Rd  
Boise**

Priority: of **\*\*TIP\*\***  
Adjusted Benefit/Cost Ratio:

GIS #  Prj #  ITD Key #   
Est Source  Proj Mgr

Construct a new 2-lane roadway extension of Orchard St, between Gowen Rd and Lake Hazel Rd Extension. Project to be built by development.



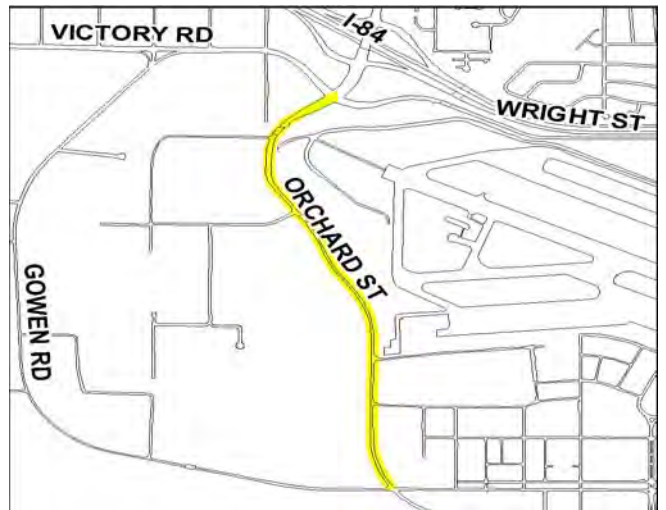
Programmed Expenditures			Project Costs	
Construction	\$0	2018	ACHD Share	\$0
Programmed	<b>\$0</b>		Plus Funding	\$0
			Plus PriorCosts	
			Project Total	\$0

**Orchard St, Gowen Rd / I-84 On-Ramp  
Boise**

Priority: 3 of 65 **\*\*TIP\*\***  
Adjusted Benefit/Cost Ratio: 20.66

GIS #  Prj #  ITD Key #   
Est Source  Proj Mgr

Realign/widen Orchard St to 5 lanes with curb, gutter, sidewalk, and bike lanes in accordance with 2016 CIP. Project includes reconstruction of the Gowen Rd intersection to be a multilane roundabout. Final alignment to be determined by the Orchard Alignment Study.



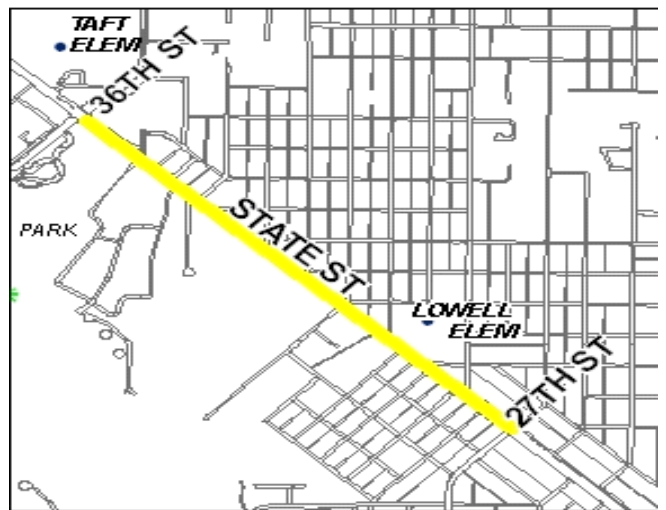
Programmed Expenditures			Project Costs	
Concept Design	\$150,000	2019	ACHD Share	\$5,378,000
Prof Services - DSN	\$390,000	2021	Plus Funding	\$0
RW Acquisition	\$840,000	2022	Plus PriorCosts	\$0
Construction	\$3,998,000	PD	Project Total	\$5,378,000
Programmed	<b>\$5,378,000</b>			

**State St, 36th St / 27th St  
Boise**

Priority: 35 of 65 **\*\*TIP\*\***  
Adjusted Benefit/Cost Ratio: 4

GIS #  Prj #  ITD Key #   
Est Source  Proj Mgr

Widen State St to 7 lanes with HOV/transit lanes, curb, gutter, sidewalk, and bike lanes in accordance with the State St TTOP and the 2016 CIP. This project may include an access management component.



Programmed Expenditures			Project Costs	
Prof Services - DSN	\$370,000	PD	ACHD Share	\$4,710,000
RW Acquisition	\$720,000	PD	Plus Funding	\$0
Construction	\$3,620,000	UF	Plus PriorCosts	
Programmed	<b>\$4,710,000</b>		Project Total	\$4,710,000

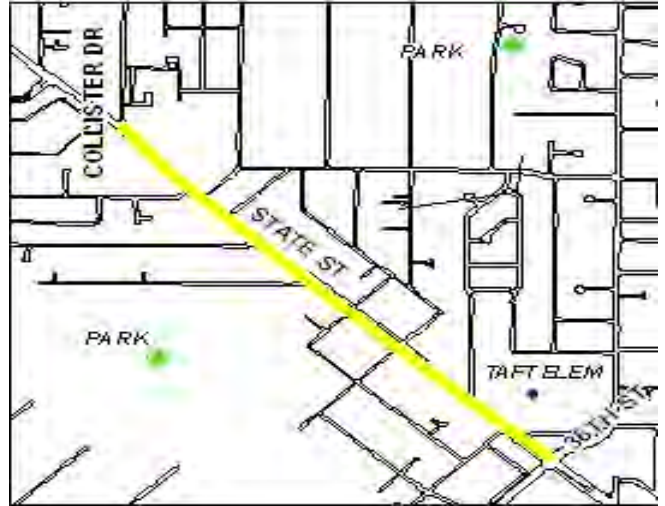
**State St, Collister Dr / 36th St  
Boise**

Priority: 8 of 65 **\*\*TIP\*\***  
Adjusted Benefit/Cost Ratio: 12.42

GIS #  Prj #  ITD Key #   
Est Source  Proj Mgr

Widen State St to 7 lanes with HOV/transit lanes, curb, gutter, sidewalk, and bike lanes in accordance with the State St TTOP and the 2016 CIP. This project may include an access management component.

Programmed Expenditures			Project Costs	
Prof Services - DSN	\$280,000	PD	ACHD Share	\$3,640,000
RW Acquisition	\$540,000	PD	Plus Funding	\$0
Construction	\$2,820,000	UF	Plus PriorCosts	
Programmed	<b>\$3,640,000</b>		Project Total	\$3,640,000



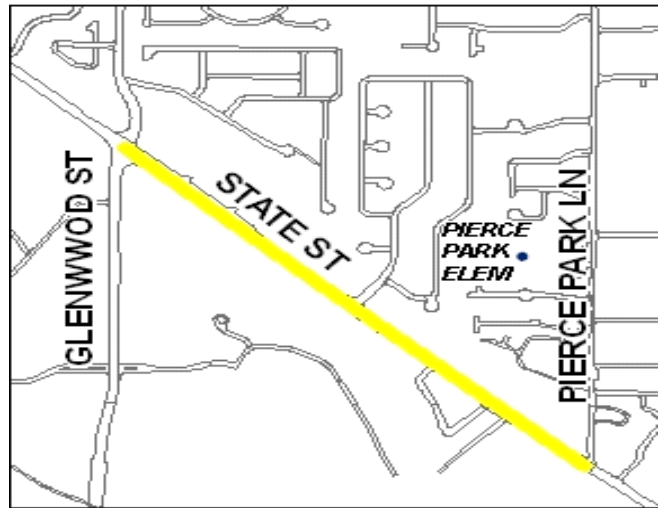
**State St, Glenwood St / Pierce Park Ln  
Boise / Garden City**

Priority: 42 of 65 **\*\*TIP\*\***  
Adjusted Benefit/Cost Ratio: 2.97

GIS #  Prj #  ITD Key #   
Est Source  Proj Mgr

Widen State St to 7 lanes with HOV/transit lanes, curb, gutter, sidewalk, and bike lanes in accordance with the State St TTOP and the 2016 CIP. This project may include an access management component.

Programmed Expenditures			Project Costs	
Prof Services - DSN	\$210,000	PD	ACHD Share	\$2,730,000
RW Acquisition	\$460,000	PD	Plus Funding	\$0
Construction	\$2,060,000	UF	Plus PriorCosts	
Programmed	<b>\$2,730,000</b>		Project Total	\$2,730,000



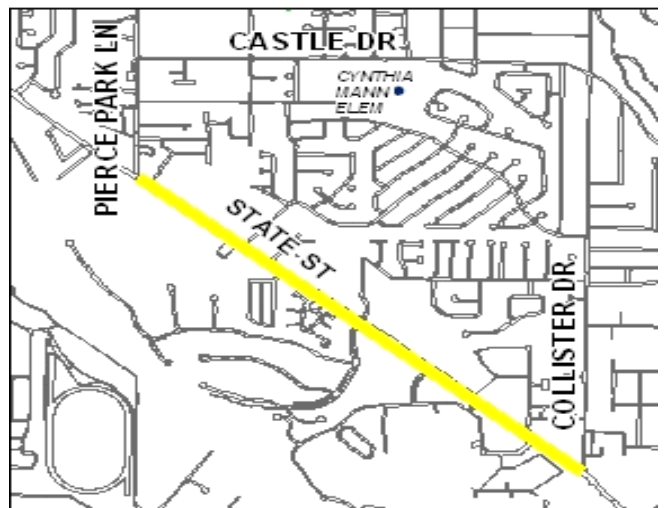
**State St, Pierce Park Ln / Collister Dr  
Boise / Garden City**

Priority: 33 of 65 **\*\*TIP\*\***  
Adjusted Benefit/Cost Ratio: 4.21

GIS #  Prj #  ITD Key #   
Est Source  Proj Mgr

Widen State St to 7 lanes with HOV/transit lanes, curb, gutter, sidewalk, and bike lanes in accordance with the State St TTOP and the 2016 CIP. This project may include an access management component.

Programmed Expenditures			Project Costs	
Prof Services - DSN	\$520,000	PD	ACHD Share	\$6,440,000
RW Acquisition	\$710,000	PD	Plus Funding	\$0
Construction	\$5,210,000	UF	Plus PriorCosts	
Programmed	<b>\$6,440,000</b>		Project Total	\$6,440,000

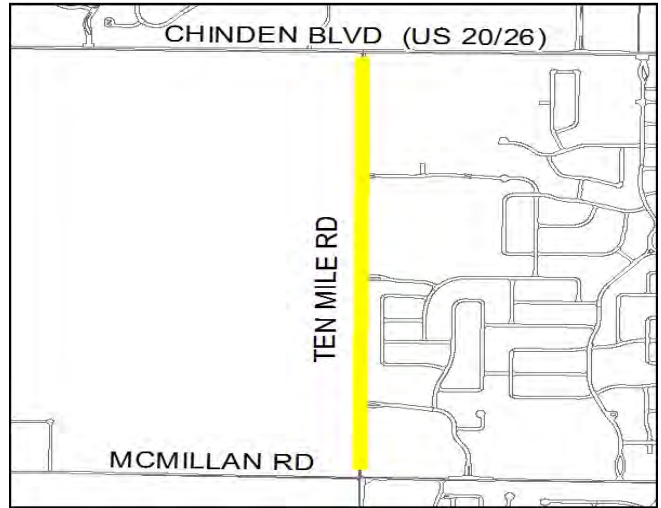


**Ten Mile Rd, McMillan Rd / Chinden Blvd (US 20/26)**  
**Ada County / Meridian**

Priority: 59 of 65 **\*\*TIP\*\***  
 Adjusted Benefit/Cost Ratio: 0.32

GIS #  Prj #  ITD Key #   
 Est Source  Proj Mgr

Widen Ten Mile Rd to 5 lanes with curb, gutter, sidewalk and bike lanes in accordance with the 2016 CIP. In-house design.



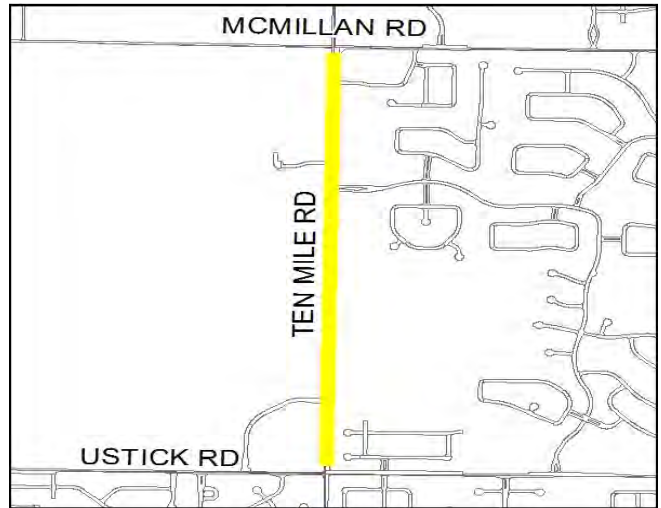
Programmed Expenditures			Project Costs	
Prof Services - DSN	\$25,000	2018	ACHD Share	\$3,356,000
Title Search - RW	\$5,000	2018	Plus Funding	\$0
RW Acquisition	\$550,000	2020	Plus PriorCosts	\$0
Construction	\$2,773,000	2022	Project Total	\$3,356,000
Utilities	\$3,000	2018		
<b>Programmed</b>	<b>\$3,356,000</b>			

**Ten Mile Rd, Ustick Rd / McMillan Rd**  
**Ada County / Meridian**

Priority: 60 of 65 **\*\*TIP\*\***  
 Adjusted Benefit/Cost Ratio: 0.32

GIS #  Prj #  ITD Key #   
 Est Source  Proj Mgr

Widen Ten Mile Rd to 5 lanes with curb, gutter, sidewalk and bike lanes in accordance with the 2016 CIP. Project includes bridges #1103 and #2204 and enhanced pedestrian crossings (pedestrian hybrid beacons) at Tesino Dr and the pedestrian path south of Vicenza Way.



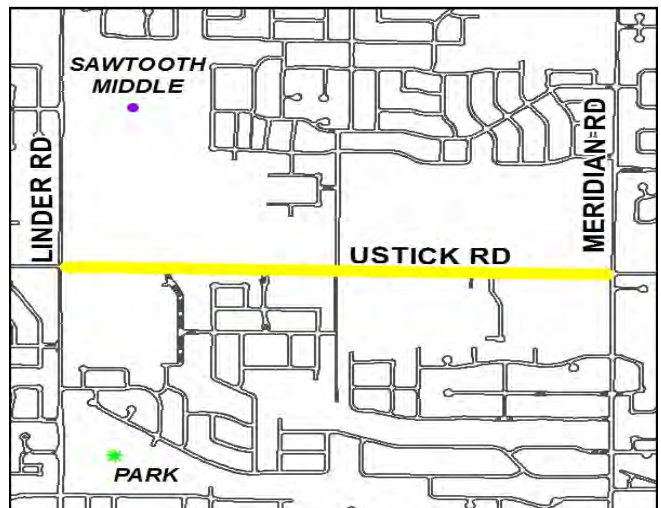
Programmed Expenditures			Project Costs	
Prof Services - DSN	\$496,000	2018	ACHD Share	\$5,709,000
Title Search - RW	\$3,000	2018	Plus Funding	\$0
Appraisals - RW	\$52,000	2019	Plus PriorCosts	
RW Acquisition	\$505,000	2019	Project Total	\$5,709,000
Construction	\$4,648,000	2021		
Utilities	\$5,000	2018		
<b>Programmed</b>	<b>\$5,709,000</b>			

**Ustick Rd, Linder Rd / Meridian Rd**  
**Meridian**

Priority: of **\*\*TIP\*\***  
 Adjusted Benefit/Cost Ratio:

GIS #  Prj #  ITD Key #   
 Est Source  Proj Mgr

Widen Ustick Rd to 5 lanes with curb, gutter, sidewalks and bike lanes in accordance with the 2016 CIP. Project to be constructed concurrently with the Ustick Rd / Meridian Rd intersection and Ustick Rd, Meridian Rd / Locust Grove Rd. Project includes an enhanced pedestrian crossing at W. 03rd St (CM213-44).



Programmed Expenditures			Project Costs	
Construction	\$328,000	2018	ACHD Share	\$328,000
<b>Programmed</b>	<b>\$328,000</b>		Plus Funding	\$0
			Plus PriorCosts	\$11,111
			Project Total	\$339,111

**Ustick Rd, Meridian Rd / Locust Grove Rd  
Meridian**

Priority: of **\*\*TIP\*\***  
Adjusted Benefit/Cost Ratio:

GIS #  Prj #  ITD Key #

Est Source  Engineer  Proj Mgr

Widen Ustick Rd to 5 lanes with curb, gutter, sidewalks and bike lanes in accordance with the 2016 CIP. Project to be constructed concurrently with the Ustick Rd / Meridian Rd intersection and Ustick Rd, Linder Rd / Meridian Rd.

Programmed Expenditures			Project Costs	
Construction	\$328,000	2018	ACHD Share	\$328,000
Programmed	<b>\$328,000</b>		Plus Funding	\$0
			Plus PriorCosts	\$327,035
			Project Total	\$655,035

