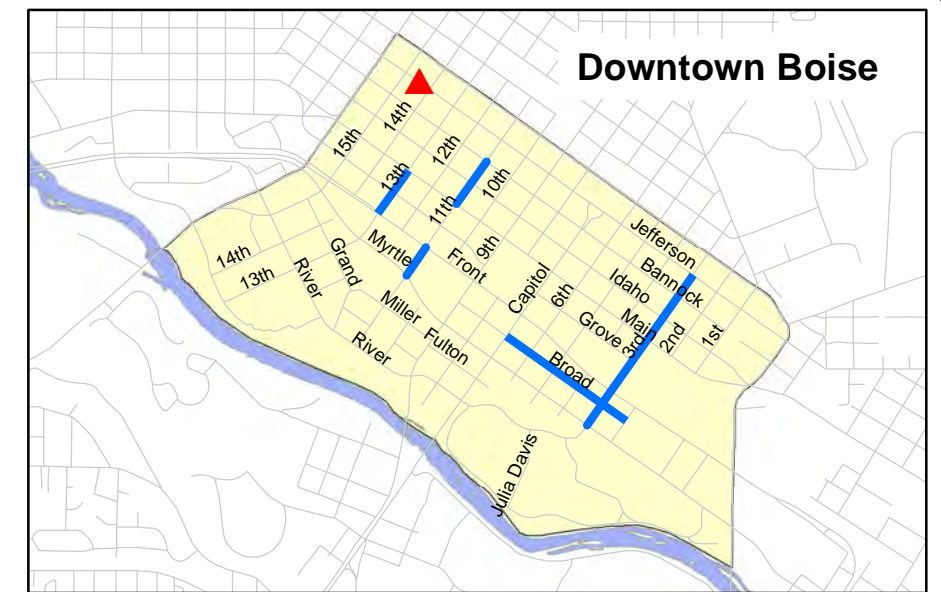
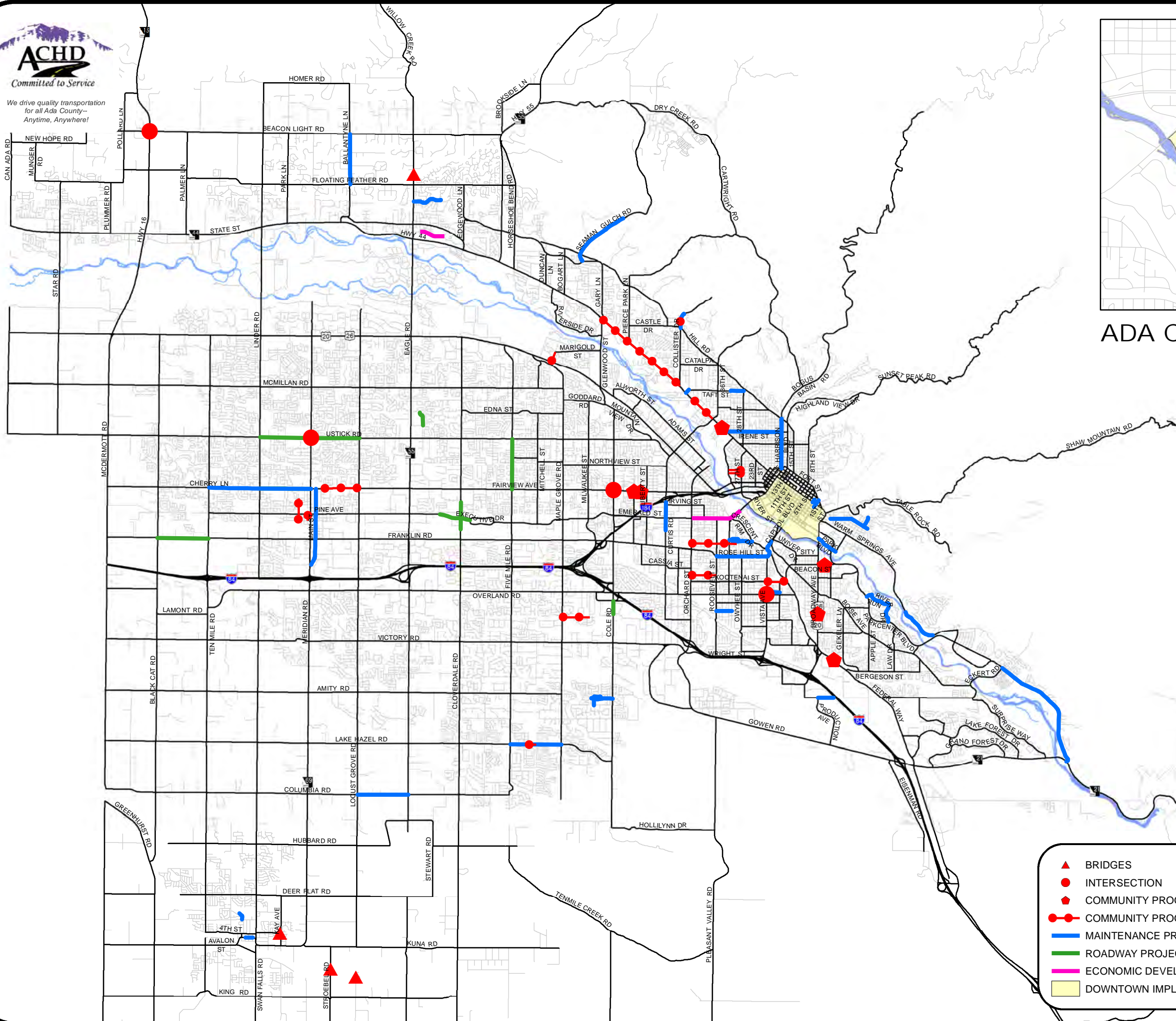




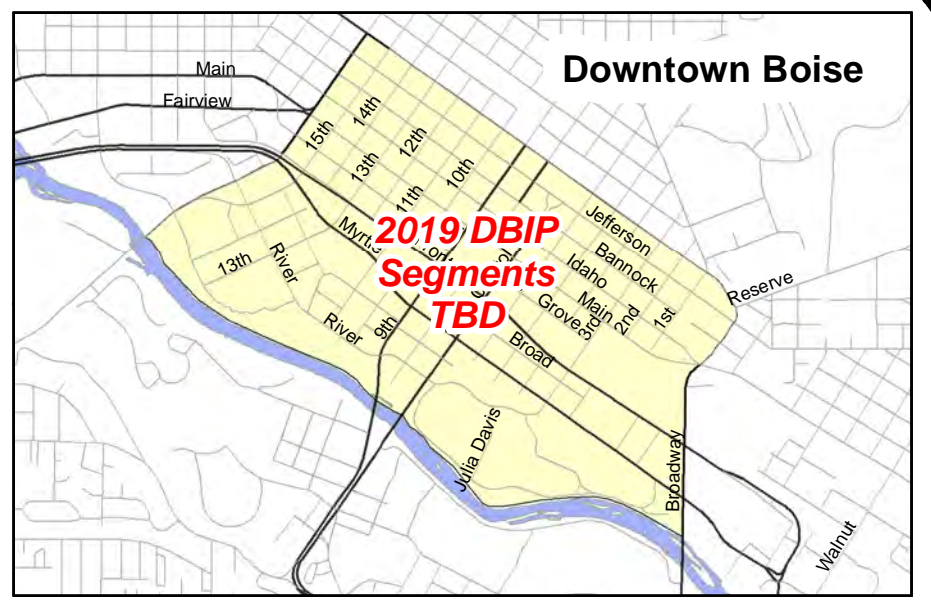
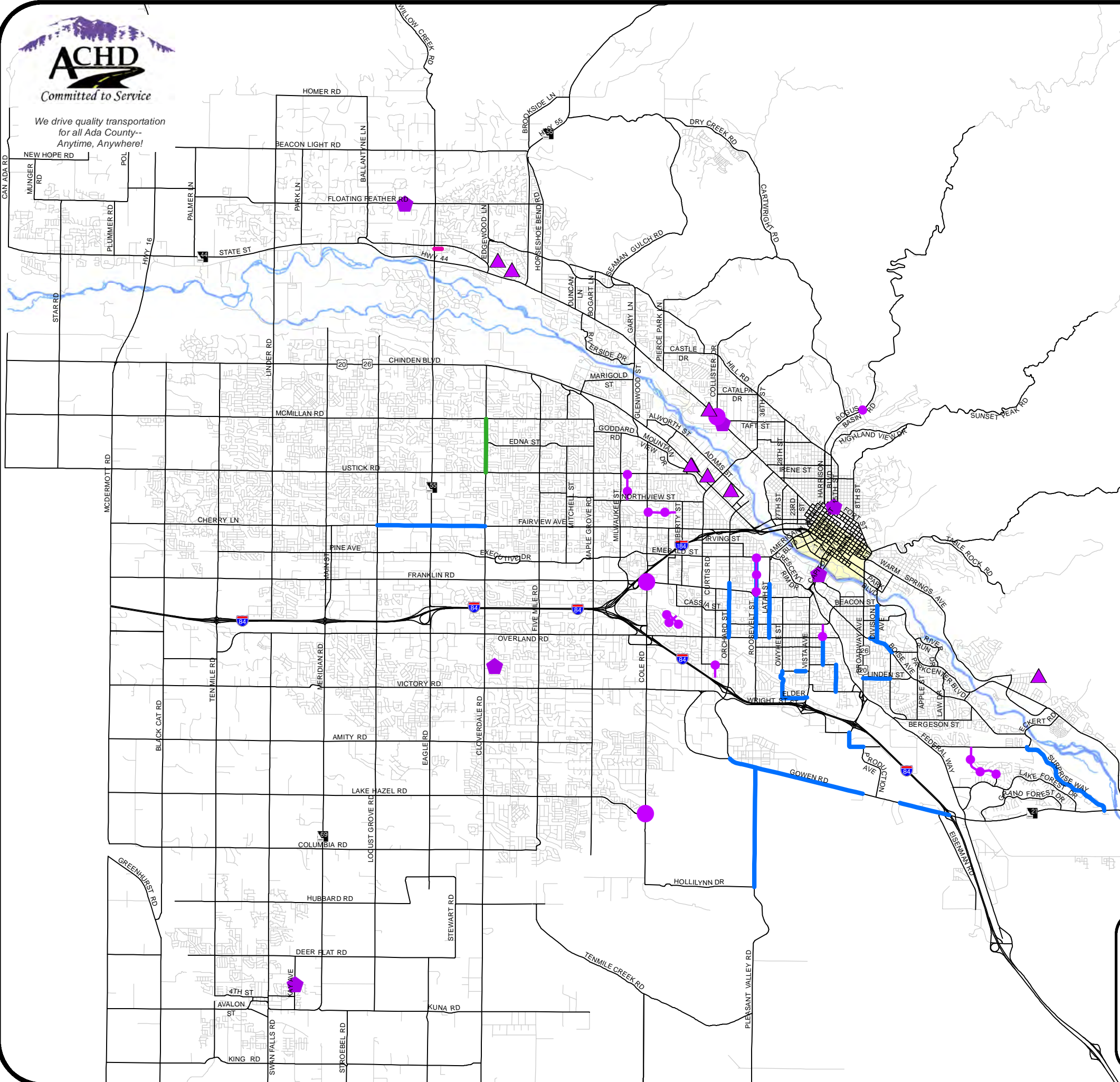
We drive quality transportation for all Ada County—Anytime, Anywhere!



ADA COUNTY HIGHWAY DISTRICT A PORTION OF THE INTEGRATED FIVE YEAR WORK PLAN FOR THE YEAR 2017

- ▲ BRIDGES
- INTERSECTION
- ◆ COMMUNITY PROGRAMS
- COMMUNITY PROGRAMS
- MAINTENANCE PROJECTS
- ROADWAY PROJECT
- ECONOMIC DEVELOPMENT
- DOWNTOWN IMPLEMENTATION AREA

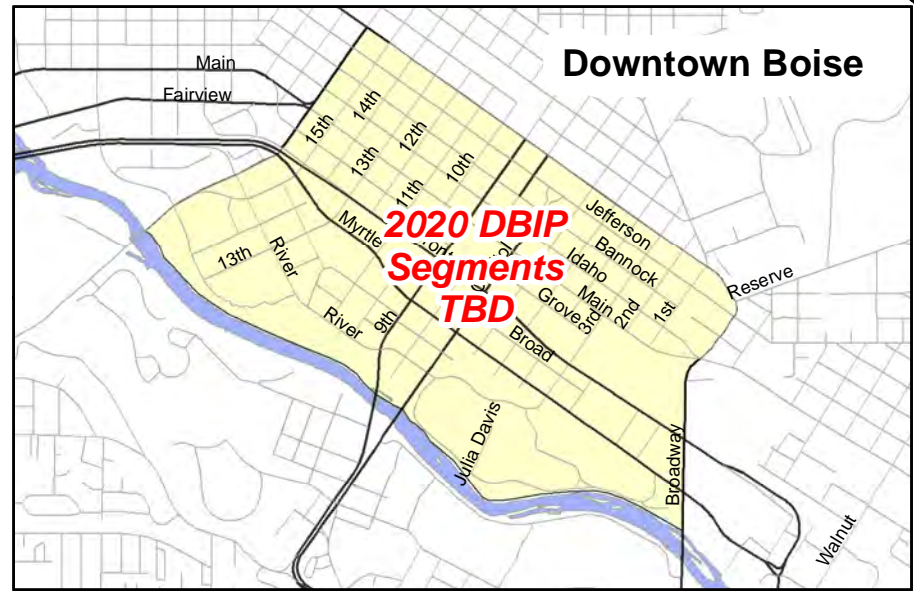
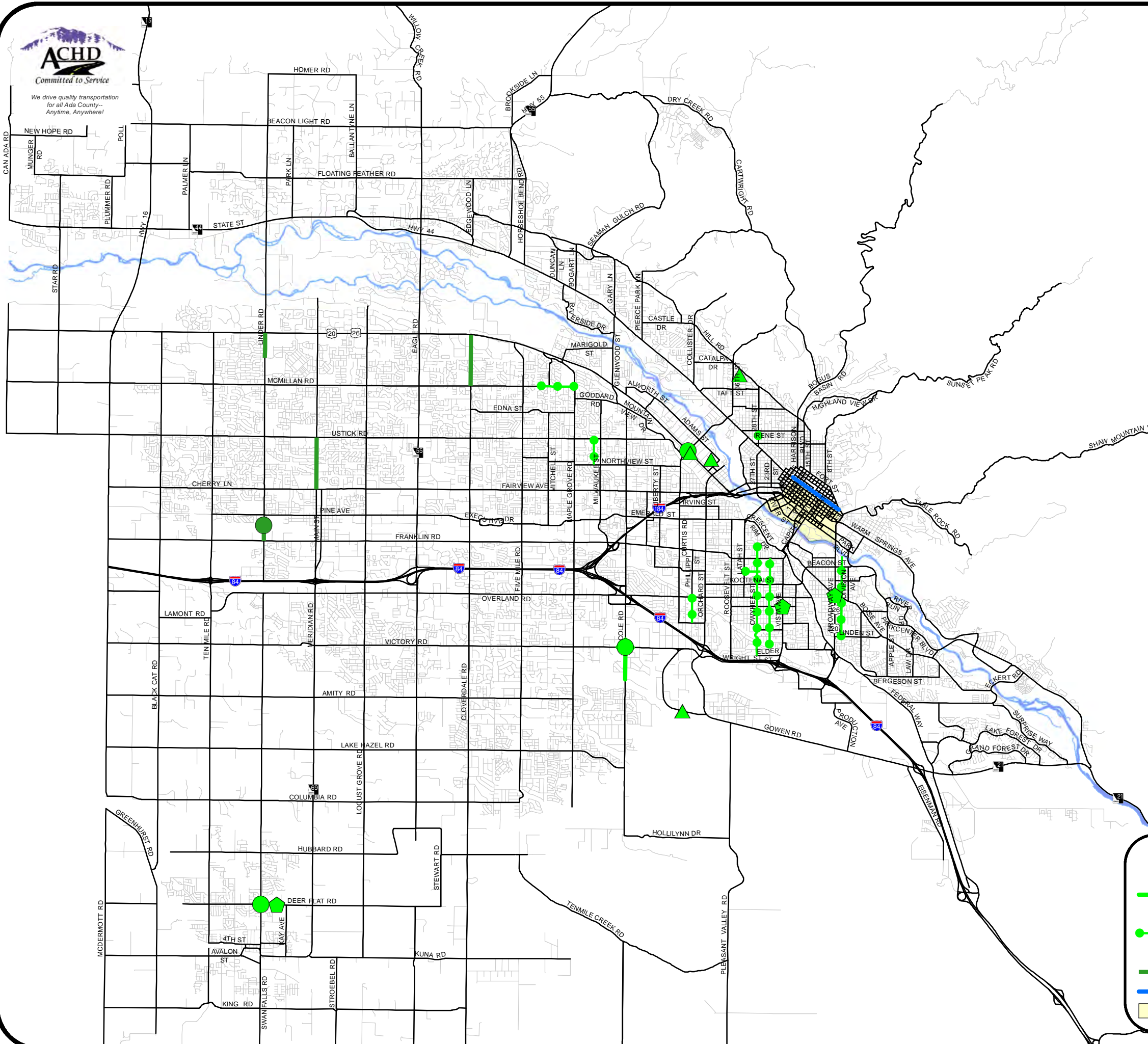
| 2017 PROJECTS | |
|--|--|
| BRIDGES | |
| 04th St Bridge #1291, 200' W/O Kay St | |
| Eagle Rd Bridge #2007, 1/4 mile N/O Floating Feather Rd | |
| Jefferson Street Bridge #1327, 180' W/O 14th Street | |
| Locust Grove Rd Bridge #1299, 1800' N/O King Rd | |
| Stroebel Rd Bridge #1208, 2300' S/O Kuna Rd | |
| INTERSECTIONS | |
| Fairview Ave and Cole Rd | |
| Overland Rd and Vista Ave Street Lighting | |
| SH 16 and Beacon Light Rd | |
| Ustick Rd and Meridian Rd | |
| COMMUNITY PROGRAMS | |
| Alpine St, Orchard St / Randall St | |
| Beacon St and Leadville Ave Pedestrian Crossing | |
| Camas St, Orchard St / Roosevelt St | |
| Collister Dr, Hillside Ave / Briarhill Dr | |
| Fairview Ave, East 03rd St / Locust Grove Rd | |
| Federal Way and Findley Ave Accessible Pedestrian Signal | |
| Garrett St, Chinden Blvd / Marigold St | |
| Jefferson St, Whitewater Park Blvd / 27th St | |
| Kootenai St, Vista Ave / Federal Way | |
| Lake Hazel Rd, Pearl Jensen Ave / Acacia Ave (both sides) | |
| Madison St, Whitewater Park Blvd / 27th St | |
| Miscellaneous Traffic Safety Pedestrian Projects | |
| State St, Glenwood St / Collister Dr Pedestrian Improvements | |
| State St, Willow Ln / Veteran's Memorial Pkwy (south side) | |
| Targee St, Maple Grove Rd / Penninger Dr | |
| West 01st St, Broadway Ave / Pine Ave | |
| West 04th Street, Broadway Ave / Maple Ave | |
| MAINTENANCE PROJECTS | |
| Arterial & Collector Capital Maintenance (2017) - HB312 Project | |
| Downtown Boise Implementation (2016) - HB312 Project | |
| Downtown Boise Implementation (2017) - HB312 Project | |
| Federal Aid Capital Maintenance (2016) | |
| Kuna Downtown Revitalization, Phase 1 - HB312 Project | |
| Lake Hazel Rd Reclaim, Five Mile Rd / Maple Grove Rd - HB312 Project | |
| Microseal (2017) - HB312 Project | |
| Residential Capital Maintenance (2017) - HB312 Project | |
| ROADWAY PROJECTS | |
| Cherry Ln, Linder Rd / Meridian Rd Lighting Improvements | |
| Cloverdale Rd, Franklin Rd / Fairview Ave | |
| Cole Rd, Spectrum St / Century Way, Medians | |
| Executive Dr, Parkdale Ave / President Dr | |
| Five Mile Rd, Fairview Ave / Ustick Rd | |
| Franklin Rd, Black Cat Rd / Ten Mile Rd | |
| Records Avenue, Baldcypress St / Wainwright Dr | |
| Ustick Rd, Linder Rd / Meridian Rd | |
| Ustick Rd, Meridian Rd / Locust Grove Rd | |
| ECONOMIC DEVELOPMENT | |
| Emerald St and Americana Blvd, Orchard St / Ann Morrison Park Entrance | |
| Plaza Dr, 02nd St / Iron Eagle Dr | |



**ADA COUNTY HIGHWAY DISTRICT
A PORTION OF THE INTEGRATED
FIVE YEAR WORK PLAN
FOR THE YEAR 2019**

- ▲ BRIDGES
- INTERSECTIONS
- COMMUNITY PROGRAMS
- COMMUNITY PROGRAMS
- MAINTENANCE PROJECTS
- ECONOMIC DEVELOPMENT
- ROADWAY PROJECTS
- DOWNTOWN IMPLEMENTATION AREA

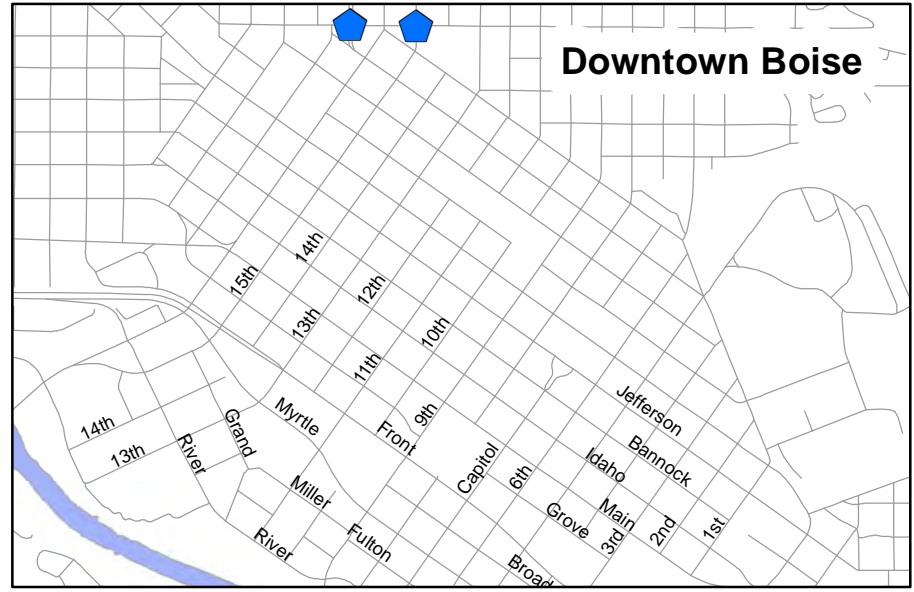
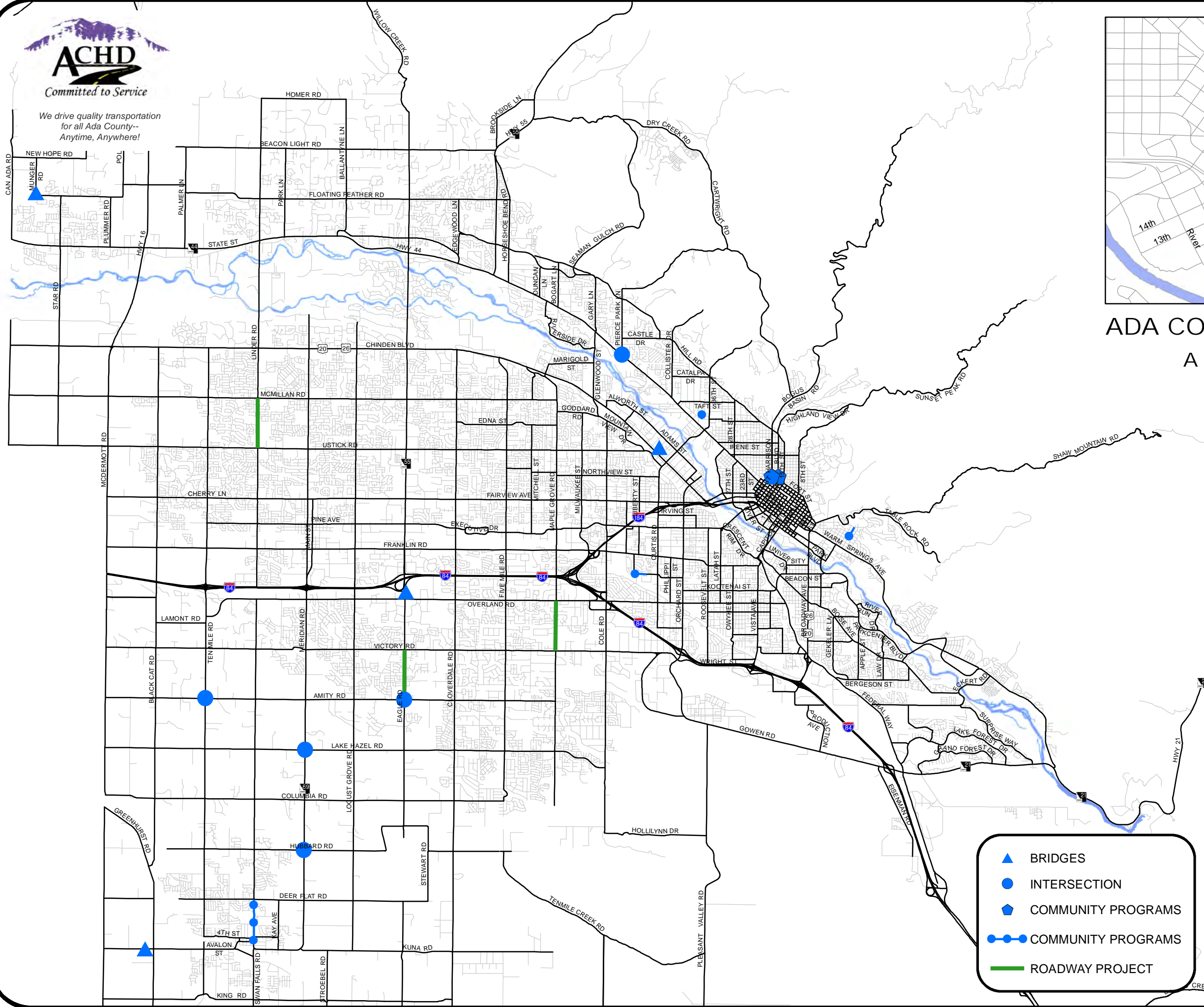
| 2019 PROJECTS | |
|--|--|
| BRIDGES | |
| 39th St Bridge #1439, 0.2 miles N/O Chinden Blvd | |
| 43rd St Bridge #1434, 500' N/O Chinden Blvd | |
| 46th St Bridge #1452, 100' N/O Chinden Blvd | |
| Barber Dr Bridge #1335, 1.0 miles NW/O Warm Springs Blvd | |
| Conover St Bridge #1449, 0.17 miles N/O State St | |
| Osage St Bridge #1451, 50' E/O 46th St | |
| Parkinson St Bridge #1450, 0.1 miles N/O State St | |
| State St Bridge #1408, 0.2 miles w/o Collister Dr. | |
| INTERSECTIONS | |
| Cole Rd and Franklin Rd | |
| Cole Rd and Lake Hazel Rd | |
| State St and Collister Dr | |
| COMMUNITY PROGRAMS | |
| 14th St and Fort St Pedestrian Crossing | |
| Ash Park Ln, Northview St / Ustick Rd | |
| Bogus Basin Rd, Curling Dr / 550' north of Curling Dr | |
| Cameron St, Hummel Dr / Aurora Dr | |
| Capitol Blvd and Island Ave Pedestrian Crossing | |
| Columbus St, Overland Rd / Kootenai St | |
| Fairfield Ave, Holiday Dr S / Holiday Dr N | |
| Floating Feather Rd and Pimlico Dr Pedestrian Crossing | |
| Holcomb Rd, Mimosa Way / Amity Rd | |
| Hollandale Dr and Pepper Ridge Elementary Pedestrian Crossing | |
| Kay St and Limestone St Enhanced Pedestrian Crossing | |
| Phillippi St, Malad St / Targee St | |
| Poplar St, Cole Rd / Raymond St (north side) | |
| Roosevelt St, Rose Hill St / Emerald St (west side) | |
| State St and Wylie Ln Pedestrian Crossing | |
| MAINTENANCE PROJECTS | |
| Federal Aid Capital Maintenance (2019) | |
| Downtown Boise Implementation (2019) - HB312 Project | |
| Kuna-Mora Rd Rehabilitation, Pleasant Valley Rd / I-84 - HB312 Project | |
| ROADWAY PROJECTS | |
| Cloverdale Rd, Ustick Rd / McMillan Rd | |
| ECONOMIC DEVELOPMENT | |
| Aikens St, Eagle Rd / 2nd St | |



**ADA COUNTY HIGHWAY DISTRICT
A PORTION OF THE INTEGRATED
FIVE YEAR WORK PLAN
FOR THE YEAR 2020**

- ▲ BRIDGES
- INTERSECTIONS
- INTERSECTIONS
- ◆ COMMUNITYPROGRAMS
- ◆— COMMUNITYPROGRAMS
- ROADWAY PROJECTS
- ROADWAYPROJECTS
- MAINTENANCE
- Downtown Implementation Area

| 2020 PROJECTS | |
|---|--|
| BRIDGES | |
| 34th St Bridge #1319, at Forsythia Dr | |
| 38th St Bridge #1440, .2 miles N/O Chinden Blvd | |
| 41st St Bridge #1437, 600' N/O Chinden Blvd | |
| Gowen Rd Bridge #2173, 1.35 miles S/O Victory Rd | |
| INTERSECTIONS | |
| Cole Rd and Victory Rd, includes Cole, Victory / McGlochlin | |
| Linder Rd and Deer Flat Rd | |
| US 20/26 (Chinden Blvd) and Curtis Rd | |
| COMMUNITY PROGRAMS | |
| 28th St, Hazel St / Irene St | |
| Broadway Ave and Boise Ave | |
| Cassia St, Latah St / Edson St | |
| Christine St, Northview St / Ustick Rd (east side) | |
| Deer Flat Rd and Kuna High School Pedestrian Crossing | |
| Leadville Ave Bikeway, Linden St / Greenbelt | |
| McMillan Rd, Westview Dr / Maple Grove Rd | |
| Owyhee St Bikeway, Elder St / Alpine St | |
| Phillippi St, Targee St / Overland Rd | |
| Shoshone St Bikeway, Canal St / Greenbelt | |
| Vista Ave and Spaulding St Pedestrian Crossing | |
| MAINTENANCE | |
| Downtown Boise Implementation (2020) - HB312 Project | |
| State St Rehabilitation, 16th St / 01st St - HB312 Project | |
| ROADWAY | |
| Cloverdale Rd, McMillan Rd / Chinden Blvd (US 20/26) | |
| Linder Rd and UPRR Crossing Improvements | |
| Linder Rd, Cayuse Creek Dr / Chinden Blvd (US 20/26) | |
| Linder Rd, Franklin Rd / UPRR Crossing | |
| Meridian Rd, Cherry Ln / Ustick Rd | |



**ADA COUNTY HIGHWAY DISTRICT
A PORTION OF THE INTEGRATED
FIVE YEAR WORK PLAN
FOR THE YEAR 2021**

| 2021 PROJECTS | |
|---|--|
| BRIDGE | |
| 44th St Bridge #1433, 600' N/O Chinden Blvd | |
| Kuna Rd Bridge #1191, 0.3 miles W/O Black Cat Rd | |
| Munger Road Bridge #1005 & #2001, 1/2 mile S/O New Hope Rd | |
| Rackham Way Bridget #1223, .15 miles N/O Overland Rd | |
| INTERSECTION | |
| Eagle Rd and Amity Rd Roundabout (Dual Lane) | |
| SH 69 (Meridian Rd) and Hubbard Rd | |
| SH 69 (Meridian Rd) and Lake Hazel Rd | |
| State St and Pierce Park Ln | |
| Ten Mile Rd and Amity Rd | |
| COMMUNITY PROGRAMS | |
| 15th St and Resseguie St and Harrison Blvd and Resseguie St | |
| Pedestrian Crossings | |
| 38th St, Sunset Ave / Bush Ave | |
| Cassia St, Franklin Park Dr / Troxel Dr | |
| Linder Rd, Main St / Deer Flat Rd | |
| Pierce St, Washington St / Shenandoah Dr | |
| ROADWAY | |
| Linder Rd, McMillan Rd / Ustick Rd | |
| Maple Grove Rd, Victory Rd / Overland Rd | |
| Eagle Rd, Amity Rd / Victory Rd | |

- BRIDGES
- INTERSECTION
- COMMUNITY PROGRAMS
- COMMUNITY PROGRAMS
- ROADWAY PROJECT